



# Social Monitoring Report

---

**PUBLIC**

Semestral Report: May 2024 – October 2024  
February 2025

## India: West Bengal Drinking Water Sector Improvement Project

Prepared by Public Health Engineering Department, Government of West Bengal for the Asian Development Bank (ADB).

**Asian Development Bank**

This social monitoring report is a document of the borrower. The views expressed herein do not necessarily represent those of ADB's Board of Directors, Management, or staff, and may be preliminary in nature. Your attention is directed to the "terms of use" section of ADB's website.

In preparing any country program or strategy, financing any project, or by making any designation of or reference to a particular territory or geographic area in this document, ADB does not intend to make any judgments as to the legal or other status of any territory or area.

SFG Log: 6493

## Semi Annual Social Monitoring Report (SSMR)

ADB Loan Number: IND 3696

Reporting Period –May' 2024 to Oct'24

IND: West Bengal Drinking Water Sector Improvement  
Project Districts – North & South 24Parganas, Bankura and  
East Midnapore

Executing & Implementing Agency: Public Health Engineering  
Department, Government of West Bengal

Prepared by Public Health Engineering Department (PHED), Government of West  
Bengal for Asian Development Bank (ADB).

## ABBREVIATIONS

ADB	-	Asian Development Bank
AMSDF	-	Asset Management and Service Delivery Framework
DMS	-	Detailed Measurement Survey
DSC	-	District Steering Committee
DSISC	-	Design, Supervision and Institutional Support Consultant
DWQAP	-	Drinking Water Quality Action Plan
ESSU	-	Environment and Social Safeguard Unit
GLSR	-	Ground Level Storage Reservoir
GoWB	-	Government of West Bengal
GRC	-	Grievance redress committee
GRM	-	Grievance Redress Mechanism
MDWS	-	Ministry of Drinking Water & Sanitation
NGO	-	Non-governmental Organization
NOC	-	No Objection Certificate
OHR	-	Overhead Reservoir
PHED	-	Public Health Engineering Department
PIU	-	Project Implementation Unit
PMC	-	Project Management Consultant
PMU	-	Project Management Unit
RFCTLARRA	-	Right to Fair Compensation and Transparency in Land Acquisition, Rehabilitation and Resettlement Act
SGC	-	Safeguard and Gender Cell
WBDWSIP	-	West Bengal Drinking Water Sector Improvement Project
WTP	-	Water Treatment Plant

## Table of Contents

Executive Summary .....	1
1. Project Description .....	1
A. Introduction:.....	1
B. Proposed Subproject Components.....	2
C. Objective of Semi-annual Monitoring.....	2
D. Social Safeguard Categorization : .....	3
E. Status of preparation/ updating of RPs/DDR.....	3
2. Scope of Impacts.....	41
3. Indigenous Population and Impact under WBDWSIP .....	66
A. Identification of Indigenous Peoples .....	66
B. Project Impact on Indigenous People .....	66
4. Compensation and Rehabilitation .....	67
5. Public Participation & Consultation .....	69
6. Grievance Redressal Mechanism (GRM) .....	71
7. Institutional Arrangement.....	72
A. Institutional Arrangement .....	72
B. Safeguard Implementation Arrangements.....	73
8. Monitoring Results.....	77
9. Compliance Status .....	81
10. Follow-up actions, Recommendation and Disclosures.....	85

## Tables

Table 1 : Details of Social Safeguard Documents .....	3
Table 2: Status of Physical Progress of Awarded Subproject Under WBDWSIP (As on 31.10.2024).....	9
Table 3: District Wise Land Requirement Status under WBDWSIP till 31.10.2024 .....	41
Table 4: Package Wise Land Details Table till 31.10.2024 .....	42
Table 5 : Zone wise status of Overhead Reservoir land and third-party certification status in Haroa .....	43
Table 6 : Details of canal Crossings in Haroa.....	44
Table 7 : Zone wise status of Overhead Reservoir land third party certification status in Bhangar II (Package - N-24P/02B) .....	46
Table 8 : Details of canal Crossings in Bhangar-II.....	46
Table 9 : Summary of Involuntary Resettlement Impacts under Package BK/01 .....	48
Table 10 : Current status of land under package BK/01 .....	49
Table 11 : Summary of Involuntary Resettlement Impacts under Package BK/02A.....	50
Table 12 : Current status of land under package BK/02A.....	50
Table 13 : Summary of Involuntary Resettlement Impacts under Package BK/02B.....	51
Table 14 : Current status of land under package BK/02B.....	52
Table 15 : Current status of land under package BK/03 .....	55
Table 16 : Current status of land under package BK/04 .....	55
Table 17 : Summary of Involuntary Resettlement Impacts under Package EM/01.....	60
Table 18 :Updated list of OHSR sites in East Medinipur.....	62
Table 19: Details of Proposed Overhead Reservoirs in Nandigram I.....	63
Table 20: Details of Proposed Overhead Reservoirs in Nandigram I.....	64
Table 21 : Summary of Involuntary Resettlement Impacts under Package EM/02.....	65
Table 22: Land Purchase and Possession Status till 31.10.2024 .....	66
Table 23: Scheduled Tribe Population in WBDWSIP District and Respective Block.....	66
Table 24: Corrective Action Plan.....	68
Table 25: Summary Table of Public Consultations Held in Target GPs .....	70
Table 26: Summary Table of Consultations Held for Third Party Certification in Target GPs.....	71

Table 27: Institutional Roles and Responsibilities.....	75
Table 28:Details of Safeguard Personnel Protocol at Various Levels of WBDWSIP .....	75
Table 29: Monitoring Result from May'2024 to Oct 2024.....	78
Table 30: Compliance Status – against loan covenants, RF and final RPs.....	81
Table 31: Follow-up actions, Recommendation and Disclosures.....	85

### **Figures**

Figure 1: Location of two project work Blocks, Indpur &Taldangra under Bankura District .....	5
Figure 2: Location of two project work Blocks, Gangajalghati & Mejhia under Bankura District ....	6
Figure 3: Location of Water Supply Infrastructure in East Midnapore District .....	7
Figure 4: Location of OHR & GLSR in different Blocks under South and North 24 Parganas .....	8
Figure 5 : Grievance Redress Mechanism for WBDWSIP .....	72

### **Appendixes**

Appendix 1: Public Consultations summary at North24 Parganas District .....	88
Appendix 2: Public Consultations summary at East Midnapore District : .....	96
Appendix 3: Public Consultations summary at Bankura District : .....	105
Appendix 4: Representative Third-party certification Done for the purchased land in the North Praganas .....	117
Appendix 5: Copy of project information leaflet ( for Public display) at Bankura District.....	135
Appendix 6: Social Safeguard Monitoring Check List .....	138
Appendix 7: Details of Grievance Registration Status in North24 & South24 Parganas, East Midnapore & Bankura during this monitoring period .....	140

## Executive Summary

1. The West Bengal Drinking Water Sector Improvement Project aims to provide safe and reliable drinking water to 3.90 lakh Households in the arsenic, fluoride, and salinity affected selected areas of Bankura, East Midnapore, North 24 Parganas, and South 24 Parganas districts of West Bengal (project districts) in accordance with the Vision 2020 of Government of West Bengal (GoWB) and Government of India (GoI) Strategy for Drinking Water Supply. The Project will ensure drinking water security through 24/7 piped water supply schemes in the areas covered. The project will adopt a sector approach. Only sub-projects within the districts of Bankura, East Midnapore, North 24 Parganas and South 24 Parganas have been covered. The Project will have following key outputs:

**Output 1:** Climate resilient drinking water infrastructure constructed; and

**Output 2:** Institutions and capacity of stakeholders for drinking water service delivery strengthened.

2. The project will provide safe, sustainable and inclusive drinking water, it will also introduce an innovative and sustainable institutional framework and advanced technology for smart water management (STWM) to enable efficient service delivery in the project district.

3. To ensure long-term asset sustainability and service delivery, on 9 November 2017, the GoWB issued a government order on the asset management and service delivery framework (AMSDF) to the 66 Gram Panchayats included under the project. The Asset Management and Service Delivery Framework (AMSDF) defines the roles and responsibilities of PHED (the bulk supplier and regulator), and the gram panchayats (the distribution service managers), and sets guidelines for metering, water user charges, and human resourcing.

4. ADB requires the consideration of social safeguard issues in all aspects of the Bank's operations, and the requirements for involuntary resettlement are described in ADB's Safeguard Policy Statement (SPS), 2009.

5. The current 12th Semiannual Social Safeguard Monitoring Report (SSMR) is prepared for the period from May'2024 to October'2024. The general objective of this Semi-annual Social Safeguard Monitoring Report (SSMR) is to assess the progress on safeguard measures taken during the reporting period.

6. The project itself outlines the key messages which are as under:

- *24 x 7 Water*
- *Quality Drinking Water*
- *Pay as per Usage*
- *Utility Reforms*
- *Safeguard Measures Ensured*

7. The overall project is classified as Category "B" in accordance with ADB's Safeguard Policy Statement (SPS). ADB's SPS covers both temporary and permanent impacts. The surveys and assessments undertaken by ADB Social Safeguard Consultant indicate that construction and location of facilities will not entail any severe resettlement impacts and the project will follow the principle, of either avoiding, minimization or mitigation, if any probable impact is identified during implementation.

- i) Demolition of structures

ii) Physical displacement of people.

8. There is no compulsory acquisition of private land under the proposed project activities, as procurement of land for public purpose, mainly involving civil works under different sub-projects, will be through direct purchase (negotiated settlement) as per a government directive No. 756-LP/1A-03/14(Pt-11) dated 25.02.2016.

9. Till this period no permanent displacement of people recorded even though temporary businesses such as hawkers and small vendors may be get affected during construction time. Due to high density of population and paucity of land, general propensity has been noticed amongst the rural milieu to undertake short time cultivation on Government lands. These encroachers are normally not disturbed till they harvest their produce and once their crop have been harvested, the lands become free from any/all encumbrances. These lands, when being procured, need additional care and caution during the construction phase. It is to confirm that all subprojects do not cause (i) any significant involuntary resettlement (IR) impacts or/ and (ii) impact on indigenous people (IP). The construction of the sub-project does not require any acquisition of land or cause permanent displacement.

10. As per agreed entitlement matrix, disbursement of compensation against the livelihood losses, Shifting/ Vulnerability assistance, and escalation against delay in payment as defined in resettlement framework (RF) with respect to cut off date shall be made prior to start of any civil work in the affected areas.

11. Initially, draft Resettlement Plans (RPs) for three subprojects<sup>1</sup> were prepared and approved by ADB, however remaining seven subprojects<sup>2</sup> where no Involuntary Resettlement (IR) impacts were envisaged during initial assessment and Due Diligence Report were prepared as per SPS 2009. All the Resettlement Plans (RPs) and Due Diligence Reports (DDR) were approved by ADB.

12. During the execution of the N24P/01 subproject, no temporary impacts or income loss occurred, and no resettlement impact was foreseen based on the social impact assessment. Permissions for canal and river crossings were obtained, and careful design and site surveys ensured no involuntary resettlement. Pipes have been laid without issues, and the Resettlement Plan was updated to a Due Diligence Report (DDR), with the final draft submitted to ADB in August 2024 after addressing observations.

13. Subsequently, on March 2024, the Government of West Bengal requested ADB to provide additional financing to support the cost overruns of the ongoing project.<sup>3</sup> In addition, a minor change in scope is proposed to (i) introduce a climate-resilient structural measure to increase the availability of safe and sustainable alternate drinking water sources during the high salinity period of the surface water sources in selected areas of Purba Medinipur (estimated about \$5.5 million), and (ii) preparation of future investments for the salinity affected areas in West Bengal (estimated about \$0.5 million). The proposed change in scope is strongly linked to the ongoing project and will ensure the provision of quality water and enhanced climate resilience in salinity-prone areas throughout the year. Accordingly, the updated Due Diligence report (DDR) for package (WBDWSIP/DWW/EM/02 and WBDWSIP/DWW/EM/03) has been prepared and approved by ADB.

---

<sup>1</sup> Sub- projects -N24P/01, N24P/02A and EM/01

<sup>2</sup> Sub-projects-N24P/02B,BK/01, BK/02A,BK/02B,BK/03' BK/04 and EM/02

<sup>3</sup> On 18 March 2024, the Government of West Bengal submitted the preliminary project proposal report for the screening committee of the Department of Economic Affairs, Ministry of Finance, Government of India's consideration for additional financing support from ADB.

14. Considering the Scope of additional financing proposal scope of work, the DDRs for BK/01, BK/02A and BK/02B were updated and approved by ADB.

15. Besides, in EM/01subproject, due to changes in alignment of raw water main and clear water main have no impact on structures & mitigate the impact of private land acquisition as alignment will pass through ROW of Government roads. Accordingly, RP has since been updated a Due Diligence Report (DDR) based on the change in pipe laying alignment.

16. By the end of the reporting period, resettlement budget has approved by PHED and ADB for five non-titled affected persons in Teghoria -zone-5 of package N24P/02A. Disbursement of resettlement compensation is completed during this period.

17. A total of 367 nos. of participants were attended with a female percentage rate of 30.79% (113 individuals) in seventeen (17) public/stakeholder consultations during this period. Of these, six(6) consultations were held in the Bankura zone, eight(8) were conducted in the East Midnapore zone; and four (4) consultations were took place in the North Praganas zone during this timeframe.

18. However, during the same period, two third-party consultations were conducted in the North Praganas zone, with fourteen (14) participants in attendance. Among the total participants, 28% (4 individuals) were recorded as female.

19. The meeting covered issues of community participation as well as and other project related benefits and activities. The regular meeting with community is done on a continuous basis and will continue.

20. The subproject's Grievance Redress Mechanism will provide the citizens with a platform for redress of their grievances and describes the informal and formal channels, time frame and mechanisms for resolving complaints about environmental performance.

21. During this period total 43 numbers<sup>4</sup> of minor's grievances received from Bankura, East Midnapore and 24 North Praganas zones. All grievances have been solved at PIU levels within stipulated time as per agreed GRM norms.

22. The Social Safeguard, Gender and Resettlement specialist of PMC and Social safeguard and gender specialist of DSISC are monitoring the overall social safeguards activities and coordination among the PMU, PIUs, DSISC, contractors and local people. The consultant visited sites during this reporting period in order to investigate possible involuntary resettlement impacts, implementation of resettlement plan and related social safeguards issues. PMC Social Safeguard, Gender and Resettlement Specialist provided training/ sensitized to PIUs/ DSISC and contractor engineers on ADB's polices and guidelines.

---

<sup>4</sup> Grievance received and resolved from BK/02B- 02 nos.; BK/01- 01 nos.; BK/04- 01 nos.; EM/01- 07 nos.; EM/02- 10 nos.; N24/02A -20 nos. and N24 2B- 02nos.

## 1. Project Description

### A. Introduction:

1. The Ministry of Drinking Water and Sanitation (MDWS), Government of India has sought Asian Development Bank's (ADB) financing to support Government of West Bengal (GoWB) in improving drinking water in its arsenic and fluoride affected districts under its National Water Quality Sub-Mission (the Sub-Mission) of MDWS under its National Drinking Water Development Program. In parallel, the Public Health and Engineering Department (PHED) of West Bengal requested financing support from ADB to achieve its Vision 2020 of 'providing safe, reliable and adequate drinking water to all its citizens'. The financing is assisting the state in providing the state's financial contribution for the Sub-Mission, improve water supply to the villages, as well as cover additional subprojects to improve water supply in districts affected by salinity.

2. As per initial contract agreement, WBDWSIP was implemented over years between 2018 and Nov'2023 but considering delay in physical progress due to several reason, project extended upto December'2024. In order to provide safe and sustainable drinking water as per the standards set by the Government of India, the Government of West Bengal through Government of India has requested Asian Development Bank for financing to create infrastructure and strengthen institutions of the PHED and the institutions of the identified districts, blocks, and villages for piped water supply. The selected areas identified are affected with arsenic, fluoride, and salinity in the districts of Bankura, North 24 Parganas and East Midnapore of West Bengal where around 3.90 lakhs households have been targeted.

3. The West Bengal Drinking Water Sector Improvement Project (WBDWSIP) envisages to provide safe, sustainable and inclusive drinking water as per the standards set by the Government of India to about 3.90 lakhs households in the arsenic, fluoride, and salinity-affected selected areas of Bankura, North 24 Parganas, and East Midnapore districts of West Bengal in accordance with the Vision 2020. The Project is ensuring drinking water security through 24/7 piped water supply schemes in the areas covered. It is also introducing an innovative and sustainable institutional framework and advanced technology for smart water management (STWM) to enable efficient service delivery in the project districts.

4. The project is adopt a sector approach. Only subprojects within the districts of Bankura, North & South 24 Parganas, and East Midnapore are covered, unless otherwise agreed with the Asian Development Bank (ADB). The subprojects proposed under the project stem from a district-wide comprehensive water quality and sustainability plan, and the completion of the Drinking Water Quality Action Plan (DWQAP) for the concerned district. The executing agency, the Public Health Engineering Department (PHED) of the Government of West Bengal (GOWB), prepared the DWQAPs for the project districts with the support of project preparatory consultants from the ADB. PHED has adopted the DWQAPs to guide present and future drinking water improvements both on source sustainability and water quality aspects in the project districts.

5. Total WBDWSIP investment envisaged is USD 349 million and based on 70% ADB financing. ADB's loan would be USD (240+3) million ADB funding (Ordinary Capital Resources +Trust Fund) and 30% counterpart funding by Government of West Bengal would be around USD 106 million. The implementation period of WBDWSIP is from 2018 to 2023 and now extended upto Dec'2024.

6. To ensure long-term asset sustainability and service delivery, on 9 November 2017, the GoWB issued a government order on the asset management and service delivery framework (AMSDF) to the 66 Gram Panchayats (GPs) included under the project. The AMSDF basically defines the roles and responsibilities of PHED (the bulk supplier and regulator), and the gram

panchayats (the distribution service managers), and sets guidelines for metering, water user charges, and human resourcing. The project will have the following outcome: safe, sustainable, and inclusive drinking water service received in project districts. The Project outputs are as follows:

- (i) **Output 1: Climate resilient drinking water infrastructure constructed.** The project will provide a minimum of 70 lpcd of continuous potable water through metered connections to the households in selected areas of the project districts. The distribution systems will be designed on a DMA basis. Both the bulk and the distribution systems will be integrated with modern STWM and monitoring tools, including supervisory control and data acquisition and geographic information systems. Bulk water supply systems, consisting of intakes, water treatment plants, and transmission mains, will be sized to provide water supply en-route to urban and rural areas. They will be connected into a grid with the existing and the new systems in the project districts, where feasible, to reduce redundancy, improve resilience, and efficiently manage the system.
- (ii) **Output 2: Institutional strengthening, skilling, and capacity building for inclusive operational sustainability achieved.** The project will strengthen institutions and the capacity of stakeholders, including the PHED and the project gram panchayats, for sustainable service delivery. It will support them to operate the STWM system, including water quantity and quality monitoring, electronic billing and collections, meter reading, and accounting. The project will build capacities and skills of the stakeholders on O&M, and support public awareness on water, sanitation, and hygiene. It will strengthen the sector through introducing and implementing an AMSDF; institutionalizing water and sanitation safety planning; and developing a regulatory framework for, and piloting, fecal sludge and septage management.

7. The PHED is responsible for operating, maintaining, and monitoring the bulk water supply up to the boundary of the Gram Panchayats. The Gram Panchayats will operate and maintain the respective distribution systems. The Panchayat Samitis and Zilla Parishads which represent the second and the third tier of local administration bodies of the government, respectively, will provide coordination, technical support, and monitoring at the block and district levels. PHED, through the AMSDF, will also act as the regulator of consumer services provided by the Gram Panchayats and assist them with advisory and technical support and trainings when required.

## **B. Proposed Subproject Components**

8. Proposed subproject components under the water supply package includes: construction of OHRs and GLSR, construction of WTP, including intake sump, pump house and mechanical sludge dewatering system, laying of Pipelines; construction of intermediate booster station etc.

## **C. Objective of Semi-annual Monitoring.**

9. The general objective of this Semi-annual Monitoring Report is to assess the progress on safeguard measures taken during the implementation of the project including the payment of compensations to the APs. The purpose of the Semiannual Social Safeguard Monitoring Report (SSMR) is to analyze periodically over the total implementation period of the project to comply with the approved Involuntary Resettlement (IR) documents such as Resettlement Plans (RPs), Due Diligence Reports (DDRs). PHED has the responsibility to oversee the implementation and monitoring result to comply with the spirit of ADB policy.

10. The current report is the 12th semi-annual social safeguard monitoring report (SSMR) prepared for the reporting period from May'24 to Oct'2024, in accordance with the ADB Safeguard Policy (SPS),2009. The specific objectives are:

- To assess the status of compensation and assistance given to the PAPs (if any)
- To assess the status of restoration of livelihoods (if any)
- To review the consultations, disclosure process, grievances & grievances redress mechanisms, compliance status of safeguard measures etc.
- To assess and take note of the safeguard measures at construction sites.

**D. Social Safeguard Categorization :**

11. As impact are not significant, hence the sub-projects under loan 3696-IND have been categorized as “B” for both Involuntary Resettlement (IR) and Indigenous People (IP) in accordance with the ADB’s SPS 2009, which applies to this project.

**E. Status of preparation/ updating of RPs/DDR.**

12. Initially, three Resettlement Plans and seven Due Diligence Reports were prepared based on a 100% survey of potentially affected persons during implementation by Design Supervision and Institutional Support Consultants (DSISC) in line with the resettlement framework of WBDWSIP. The reports have already been approved by ADB. However, during the implementation stage, it has been observed that the temporary impact has been mitigated in a few packages.

13. In N24P/01 subproject, measures were taken to ensure that no temporary impacts or income loss occurred during execution. As a result, the Resettlement Plan (RP) was revised to a Due Diligence Report (DDR) as no impacts were identified. The final draft of the DDR was submitted to ADB on August 24 after addressing all observations. In East Midnapore package WBDWSIP/DWW/EM/01, design changes in terms of change in alignment of raw water main and clear water main. No impact on structures and will not necessitate land acquisition as the alignment will pass through ROW of Government roads in East Midnapore package WBDWSIP/DWW/EM/01. The resettlement plan has since been updated as Due Diligence Report (DDR).

14. Furthermore, in line with the minor changes in the proposed additional financing for the project, the DDRs for the Bankura packages (i.e., BK/01, BK/02A, BK/02B) and the East Midnapore packages (i.e., WBDWSIP/DWW/EM/02 and WBDWSIP/DWW/EM/03) were updated and approved by ADB in July 2024. The detailed of Social Safeguard documents are tabulated at Table 1

**Table 1 : Details of Social Safeguard Documents**

SI No	Package Name	Name of the Zone	Type of documents	Category	Status of the document	Remarks
1	WBDWSIP/DWW/ N-24P/ NCB/01/ 2017-18.	North 24 Praganas	RP	B	Approved <sup>5</sup>	Updated revised DDR was submitted to ADB for approval on <b>August'24</b>
2	WBDWSIP/DWW/ N-24P/ NCB/02A/ 2017-18.		RP	B	Approved	

<sup>5</sup> modifying as DDR and submitted to ADB for concurrence

SI No	Package Name	Name of the Zone	Type of documents	Category	Status of the document	Remarks
3	WBDWSIP/DWW/ N-24P/ NCB/02B/ 2017-18.		DDR	C	Approved	
4	WBDWSIP/DWW/NCB/BKP/01/ 2017-18	Bankura	DDR	C	Approved	The DDR has been updated to align with the additional finance Scope of Work (SoW) approved by the ADB in July 2024.
5	WBDWSIP/DWW/NCB/BKP/02 A/2017-18		DDR	C	Approved	The DDR has been updated to align with the additional finance Scope of Work (SoW) approved by the ADB in July 2024.
6	WBDWSIP/DWW/NCB/BKP/02 B /2017-18		DDR	C	Approved	The DDR has been updated to align with the additional finance Scope of Work (SoW) approved by the ADB in July 2024.
7	WBDWSIP/DWW/NCB/BKP/03 /2017-18		DDR	C	Approved	
8	WBDWSIP/DWW/NCB/BKP/04 /2017-18		DDR	C	Approved	
9	WBDWSIP/D WW / ICB / EM /01/ 2018-19		East Midnapore	RP	B	Approved
10	WBDWSIP/D WW / ICB / EM /02A/ 2018-19	DDR		C	Approved	The DDR has been updated to align with the additional finance Scope of Work (SoW) approved by the ADB in July 2024.

Figure 1: Location of two project work Blocks, Indpur & Taldangra under Bankura District

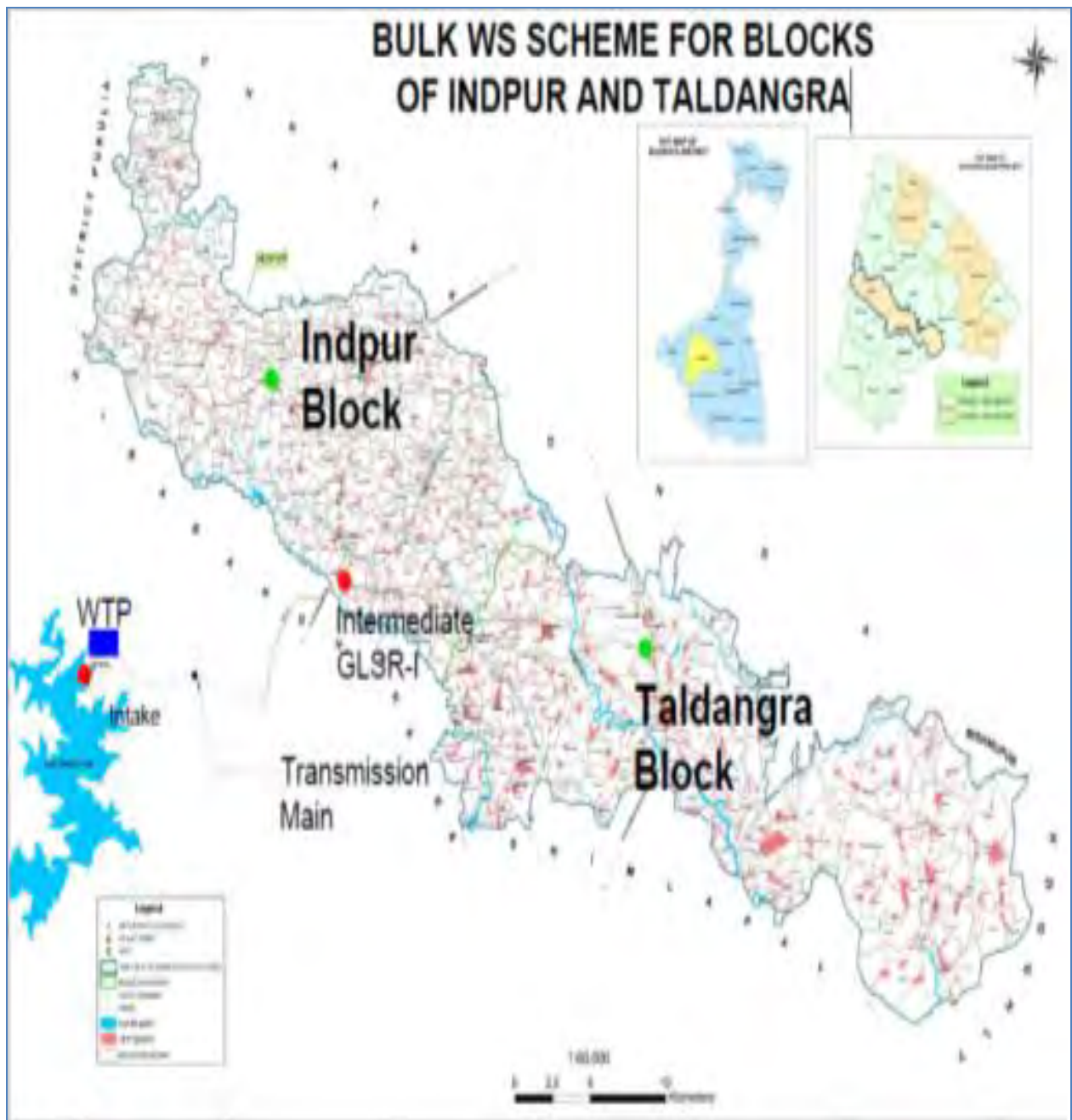




Figure 3: Location of Water Supply Infrastructure in East Midnapore District

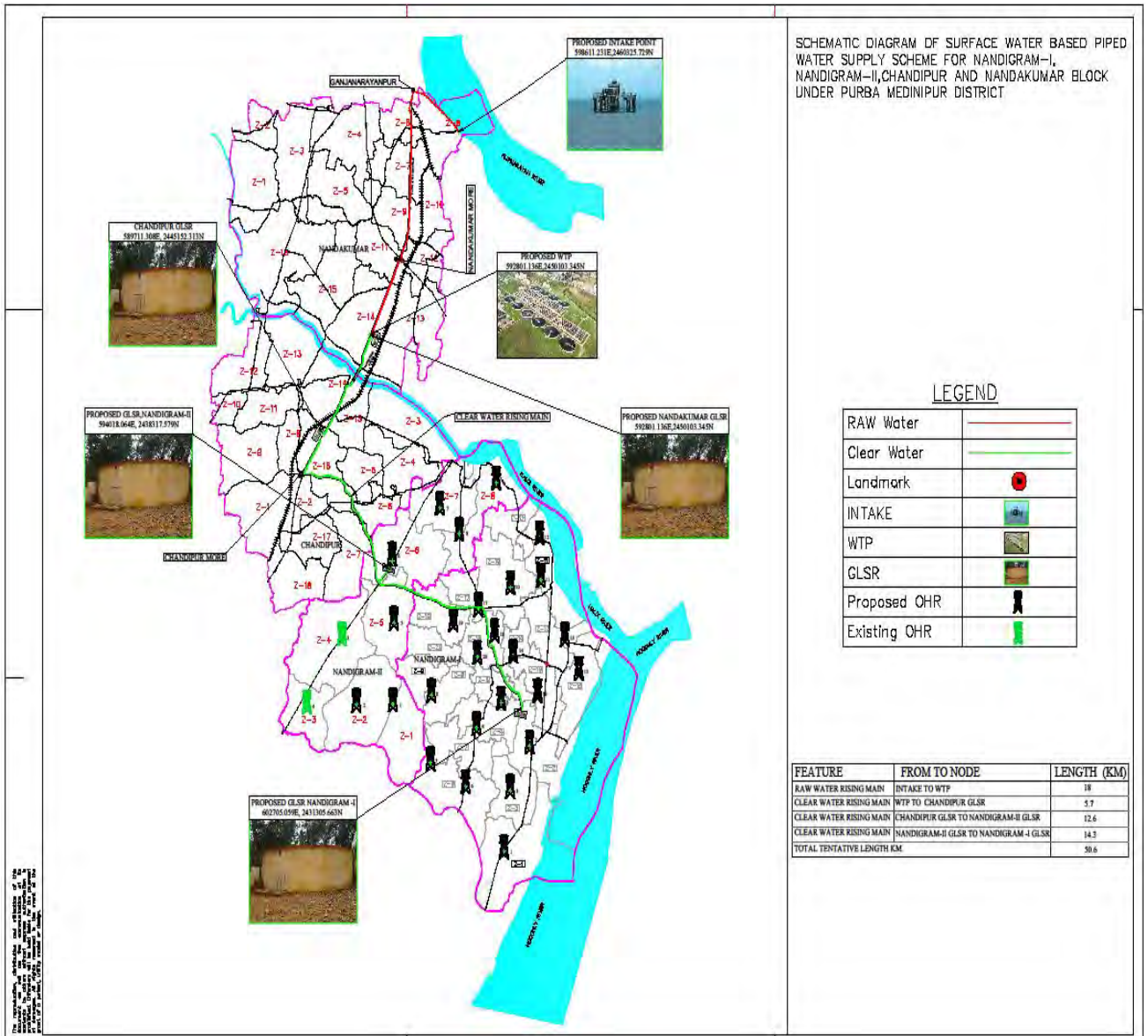


Figure 4: Location of OHR & GLSR in different Blocks under South and North 24 Parganas



15. The contract agreements for all ten packages, three packages in North24 Pargana, five packages in Bankura and two packages in East Midnapore have already been signed. Notice to Proceed have also been issued for the mentioned number of packages in North24 Pargana, Bankura and East Midnapore.

16. **Table 2** shows the status of the awarded packages with details of components, starting date, and schedule date of completion, physical progress and progress of implementation of work components.

**Table 2: Status of Physical Progress of Awarded Subproject Under WBDWSIP (As on 31.10.2024)**

Package No	Components	Start Date	Number of days/months to Complete work	Target of completion	% of Physical Progress as on Oct,24	Work completed and continued as on <b>Oct'24</b>	Status of DDR/RP till <b>Oct'24</b>
Contract Package1: North24 Praganas							
WBDWSIP/DWW/ N-24P/NCB/01/ 2017-18.  (Awarded to FFIL -RIL JV)	<p>Design, Construction and Operation of Water Treatment Plant, Reservoirs, Transmission Mains and Pumping Stations works in Haroa, Rajarhat and Bhangar II.</p> <ul style="list-style-type: none"> <li>• Construction of WTP of 100 MLD within existing WTP complex at New Town, Rajarhat.</li> <li>• Clear water transmission main of 5 km (1200 mm DI pipe) from WTP to clear water reservoir at booster pumping station.</li> <li>• Intermediate booster pumping station cum 1 GLSR of capacity 4600 cum at Rajarhat.</li> <li>• Boosting station cum GLSRs of capacity 5000 cum and 3200 cum at Bhangar II and Haroa respectively</li> </ul> <p>SCADA Smart water management</p>	11.01.2019	36 months+ O & M period	23.10.2022 Extended upto 30 <sup>th</sup> Oct,2024.	44.50%	<p>Construction:</p> <ul style="list-style-type: none"> <li>• Intake Systems: Civil work completed. EOT crane installed. VT pump installation is in under progress.</li> <li>• Civil work completed at Parshall flume, flax mixture, flocculator, plat settler</li> <li>• Water Treatment Plant (1 Number and 100 MLD): Concreting work completed upto roof slab and brick work in progress.</li> <li>• Filter House - Filter house in progress above 11.78m. Reinforcement binding work is in progress for construction of back wash tank above the filter house.</li> <li>• Filter Annex Building - Completed upto plinth beam level along with stair up to ground floor</li> </ul>	<p>The work conducted along various stretches did not foresee any resettlement impact. Measures were taken to ensure that no temporary impacts or income loss occurred during execution. Permissions from HIDCO and the Department of Irrigation were obtained for Link Canal, Bagjola, and Bidyadhari River crossings in Rajarhat, Bhangar II, and Haroa, respectively. Through design exercises and site surveys, it was confirmed</p>

Package No	Components	Start Date	Number of days/months to Complete work	Target of completion	% of Physical Progress as on Oct,24	Work completed and continued as on <b>Oct'24</b>	Status of DDR/RP till <b>Oct'24</b>
						<p>roof slab.</p> <ul style="list-style-type: none"> <li>• CWR cum PH: Upto roof slab completed and brick work is in progress.</li> <li>• CWRM : pipe laying work is in progress. 4.768 km completed out of 5.1 km.</li> <li>• Admin building: Super structure work completed.</li> <li>• Substation building : Substation work completed. Cable trench work, transformer foundation work in progress.</li> <li>• BS-1 – For pump house superstructure construction is in progress and column pump house below corbel is expecting to complete within short time. At substation building, roof slab casting is completing.</li> <li>• Bhangar GLSR – All 195 number pile has been casted. pile test work has been completed. Pile</li> </ul>	<p>that there would be no resettlement impact. The laying of pipes from BS-1 to Bhangar II GLR and Bhangar II GLR to Haroa GLR has been completed, further mitigating any involuntary resettlement impact. As a result, the Resettlement Plan has been modified as Due Diligence Report (DDR) and submitted to ADB for approval as there were no impacts identified during the reporting period.</p>

Package No	Components	Start Date	Number of days/months to Complete work	Target of completion	% of Physical Progress as on Oct,24	Work completed and continued as on <b>Oct'24</b>	Status of DDR/RP till <b>Oct'24</b>
						<p>breaking along with PCC works and pile cap construction has started. 87% of raft foundation has been completed for reservoir portion and column. GLSR top slab shuttering and reinforcement works are in progress. At substation, foundation completed and superstructure column up to lintel beam are completed Up to plinth level is completed at Chlorination House.</p> <ul style="list-style-type: none"> <li>• Haroa GLSR – All 128 nos. pile has been casted. Pile test was completed. Total 31 Nos pile casted out of 31 Nos piles</li> </ul>	
<p>WBDWSIP/DWW/N-24P/NCB/02A/2017-18 (Awarded to NCCLtd)</p>	<p>Design and construction of overhead Reservoir including design, supply and laying of Water supply distribution Network in Haroa Block.</p> <ul style="list-style-type: none"> <li>• Construction of overhead</li> </ul>	05.12.2018	36 months	19.07.2022 Extended upto 31 <sup>st</sup> August;2024	89.27%	<p>Construction</p> <ul style="list-style-type: none"> <li>• OHR Haroa: Major civil works of 20 OHRs completed. Chlorination Building– Mostly completed in 20</li> </ul>	<p>Compensation has already disbursed to all five project affected persons (PAPs) at Zone</p>

Package No	Components	Start Date	Number of days/months to Complete work	Target of completion	% of Physical Progress as on Oct,24	Work completed and continued as on <b>Oct'24</b>	Status of DDR/RP till <b>Oct'24</b>
	<p>storage reservoir 21 nos. (capacity 250 to 1000 m<sup>3</sup>).</p> <ul style="list-style-type: none"> <li>• Distribution network 880.271 km HDPE</li> <li>• Household service connection (MDPE pipe) 500 Km (approx.) no. of household-52680.</li> </ul> <p>SCADA Smart water management</p>					<p>Zones. Land issue- 1 No. OHR Land issue due to Power-grid over there.</p> <ul style="list-style-type: none"> <li>• Chlorination Building – Major civil works for 20 nos. of chlorination building are completed. Only finishing work is in progress for 1 nos. of chlorination building. No decision yet to be taken for Zone-11( Akandaberia).</li> <li>• Distribution network (Kms)- at Haroa</li> <li>• Haroa – Distribution of pipe laying completed for 880.40km and Hydro test completed 839.07km</li> <li>• House connection related works: Total House connection related works 34141 Nos. completed.</li> </ul>	5 (Village - Tehoria), Haroa during this period.
WBDWSIP/DWW/NC B/N-24P 02B / 2017-18 (Awarded to NCCLtd)	Design and Construction of Overhead Reservoir including design, supply and laying of Water Supply Distribution Network in	05.12.2018	36 months + O&M period	03.09.2022 Extended upto 30 <sup>th</sup> Nov,2024	77.50%	<p>Construction:</p> <ul style="list-style-type: none"> <li>• OHR- civil work for 12 OHR has been completed till reporting. Construction is in progress at 5 OHR</li> </ul>	Previous updated DDR has already approved by ADB. Approved

Package No	Components	Start Date	Number of days/months to Complete work	Target of completion	% of Physical Progress as on Oct,24	Work completed and continued as on <b>Oct'24</b>	Status of DDR/RP till <b>Oct'24</b>
	<p>Bhangar II Block.</p> <ul style="list-style-type: none"> <li>• Construction of overhead storage reservoir 18 nos. (capacity 250 to 1000 m3).</li> <li>• Distribution network 712 km HDPE.</li> <li>• Household service connection (MDPE pipe) 500Km(approx.) no of household 55200.</li> <li>• SCADA smart water management.</li> </ul>					<p>sites. Finishing work completed at 11 zones.</p> <ul style="list-style-type: none"> <li>• Chlorination Building-</li> <li>• Major civil works for 12 Nos. of Chlorination building are completed. Construction is in progress at 1 No. of Chlorination building. Work yet to star in 5 zones.</li> <li>• Bhangar II – Distribution network Laying: 901.118 km out of 923.969 km. Hydro test: 804.485 Km.</li> <li>• House connection related works: 29660 Nos</li> </ul>	<p>received and uploaded in ADB and EA website. Further updating will be required in case there is any change in design or alignment at later stage.</p>
Contract Package 2: Bankura							
WBDWSIP/DWW/NCB/BKP/01/2017-18 (Awarded to Techno fab Engineering and SN Envirotech JV)	<p>Design, Construction and Operation-Maintenance of Raw Water Intake Well, Water Treatment Plant, Reservoir, Transmission Main for Indpur and Taldangra block in Bankura.</p> <p>Component A: intake well cum raw water pumphouse.</p> <p>Component B: WTP</p> <p>Component C:</p>	08.02.2019	36 months+ O&M period	05.02.2022 Extended to 31-05-2024 Including maintenance -31-05-2026	25.22%	<p>Design:</p> <ul style="list-style-type: none"> <li>• Approach bridge of Intake- substructure design approved for P07 to P17.</li> <li>• Approach bridge of Intake- (land portion and water portion) design approved.</li> <li>• Intake Pump House- alternative design proposal is principally approved.</li> </ul>	<p>RP has been updated to Due Diligence Report (DDR) after revalidation with engineering team of PIU and DSISC. All anticipated temporary livelihood loss to approved.</p>

Package No	Components	Start Date	Number of days/months to Complete work	Target of completion	% of Physical Progress as on Oct,24	Work completed and continued as on <b>Oct'24</b>	Status of DDR/RP till <b>Oct'24</b>
	clear water transmission main including design and commissioning of the intermediate Ground level Storage reservoir.					<ul style="list-style-type: none"> <li>• Preconstruction work is going on 27 Nos. pile in land portion and 58 Nos. in water portion completed (Total 85 out of 85).</li> <li>• Process Design calculation for New WTP area is submitted and approved in CAT 'B'.</li> <li>• Hydraulic flow diagram of new WTP site is submitted and approved in CAT 'B'.</li> <li>• Mechanical GA drawing of Clariflocculator, Flash mixer &amp; CWR submitted, and approved in Cat 'B'.</li> <li>• Mechanical GA of GLSR approved, Civil GA approved in 'CAT 'B'.</li> <li>• CWTM design &amp; drawing approved in category 'B'.</li> <li>•</li> <li>• Construction :</li> <li>• Construction work of 27 Nos. pile in land portion and 58 Nos. in</li> </ul>	39 shops during pipeline laying through three market were finally mitigated and RP has been converted to DDR.

Package No	Components	Start Date	Number of days/months to Complete work	Target of completion	% of Physical Progress as on Oct,24	Work completed and continued as on <b>Oct'24</b>	Status of DDR/RP till <b>Oct'24</b>
						<p>water portion completed (Total 85 out of 85).</p> <ul style="list-style-type: none"> <li>•</li> <li>• 08 Nos. pile cap completed out of 17 Nos. &amp; 07 Nos. pier cap completed out of 17 Nos.</li> <li>• 11 nos. of pile completed out of 20 Nos. (1000mm dia.) at pump house.</li> <li>• Clariflocculator 1 &amp; 2- Above inner wall of launder final lift casting completed.</li> <li>• Staff Quarter- Ground floor slab casted.</li> <li>• Backwash Overhead Tank- Reinforcement work is in progress.</li> <li>• Filter bed-reinforcement work is in progress. 35% PCC work is in progress.</li> <li>• CWP, Filter annex building and filter bed-excavation work is in progress.</li> <li>• Base raft casted at Gobindapur GLSR. Above base raft 3rd lift</li> </ul>	

Package No	Components	Start Date	Number of days/months to Complete work	Target of completion	% of Physical Progress as on Oct,24	Work completed and continued as on <b>Oct'24</b>	Status of DDR/RP till <b>Oct'24</b>
						wall and baffle wall partially casted. • .10.351 km pipe procured at CWRM. • 9.417km pipe laid at CWRM of 700 mm dia. • Hydrotest not yet started at CWTM. •	
WBDWSIP/DWWW/NCB/BK/02A/2018-19 (Awarded to L & T Ltd)	Design and Construction of Intermediate Pumping Station, ground storage reservoirs, overhead reservoirs, water distribution network and metering works at Indpur block including secondary transmission mains to Indpur block.  •Component A: Intermediate Ground level Storage reservoir and associated clearwater transmission main including design and commissioning. •Component B: Transmission mains •Component C: OHRs and associated work. •Component D: Customer survey including	11-06-2019	36 months for design and build+24 months for operation and maintenance period.	26-05-2022 extended upto 31-03-2024 including maintenance 31-03-2026	67.61%	• Design : • Drawing approved for Clear Water Transmission Main, Structural design and drawing for 19 OHRs. • Designed approved for distribution network for all 20 zones. Structural designed and drawing for Gobindapur pump house building approved. • Structural design and drawing for Chlorine tonner room at Raghunathpur IBPS approved. • Layout plan for OHRS, 15 zones are approved out of 19. • Design drawing of boundary wall and storeroom approved.	Initially DDR was approved by ADB. Further the approved DDR is updated as per the scope of work of proposed additional financing and updated DDR has approved by <b>ADB on July'24.</b>

Package No	Components	Start Date	Number of days/months to Complete work	Target of completion	% of Physical Progress as on Oct,24	Work completed and continued as on <b>Oct'24</b>	Status of DDR/RP till <b>Oct'24</b>
	distributionsystem •Component E: Household service connection					<ul style="list-style-type: none"> <li>• Design drawing for CWR and pump house approved for Raghunathpur GLSR/IBPS.</li> <li>• Hydraulic design of distribution network for all 20th zones approved.</li> <li>• Construction:</li> <li>• 126.345 km pipe is laid out of 155.45 km of transmission main has been completed and total 83.771 km hydrotest is completed for transmission line.</li> <li>• Distribution Network- Approx 746.536 km pipe is laid out of 803.0 km. (HDPE &amp; DI Pipelines). Approx.600.153 km hydrotest is completed. (HDPE &amp; DI Pipelines).</li> <li>• OHR : Construction started at 19 nos. of OHRs site. Substructure is in progress at 01 zones, superstructure work is in progress in 13 zones, finishing work is</li> </ul>	

Package No	Components	Start Date	Number of days/months to Complete work	Target of completion	% of Physical Progress as on Oct,24	Work completed and continued as on <b>Oct'24</b>	Status of DDR/RP till <b>Oct'24</b>
						<p>in progress in 05 zones.</p> <ul style="list-style-type: none"> <li>• Raghunathpur GLSR : Raft concreting and 3rd lift wall (50%) including Inlet chamber are completed. Balance 3rd lift wall is in progress in CWR. PCC, Raft and 4th lift wall with column are completed in Pump House. 2nd level tie beam completed at pump house.. Column above GL completed at substation building.</li> <li>• Gobindapur IBPS-</li> <li>• Upto roof slab completed at pump house, roof slab completed and brickwork is in progress for substation building, roof slab concreting &amp; brickwork completed at Chlorine tonner room, plastering is in progress .Plinth beam and backfilling completed at administration building, column upto GL &amp;</li> </ul>	

Package No	Components	Start Date	Number of days/months to Complete work	Target of completion	% of Physical Progress as on Oct,24	Work completed and continued as on <b>Oct'24</b>	Status of DDR/RP till <b>Oct'24</b>
						footing of foundation completed at store cum operator room. Upto PCC completed at staff quarter. <ul style="list-style-type: none"> <li>House connection is in progress for 17 zones. (18743 Nos.) out of 4000 nos.</li> </ul>	
WBDWSIP/DWWW/NC B/BK/02B/2018-19  (Awarded to L & T Ltd)	Design and Construction of Intermediate Pumping Station, ground storage reservoirs, overhead reservoirs, waterdistribution network and metering works in Taldangra block.  Component A: Intermediate Ground level storage reservoir and associated clear water transmission main including design and commissioning.  Component B: Transmission Main  Component C: OHR and associated work.  Component D: Distribution network	11-06-2019	36 Months for Design & Build +24 Months for Operation & Maintenance Period	26-05-2022 extended to 05-03-2024 including maintenance 05-03-2026	63.04%	<ul style="list-style-type: none"> <li>Design :</li> <li>Hydraulic design of distribution network for all 24 zones approved.</li> <li>Clear water Transmission main design and drawing approved of all zones.</li> <li>GA drawing of chlorination building and guard room- principally approved.</li> <li>Structural drawing of all 24 OHSR's zone approved.</li> <li>Design drawing of guard room, chlorination building and storeroom principally approved.</li> <li>Layout plan for 24 OHRs approved.</li> <li>IBPS layout plan approved.</li> </ul>	Updated and submitted to ADB and approval received. Further updating will be required in case there is any change in design or alignment at a later stage during construction.

Package No	Components	Start Date	Number of days/months to Complete work	Target of completion	% of Physical Progress as on Oct,24	Work completed and continued as on <b>Oct'24</b>	Status of DDR/RP till <b>Oct'24</b>
	Component E: House connection.					<ul style="list-style-type: none"> <li>• Construction</li> <li>• Transmission Main: DI-K9 transmission main Pipeline laid approx. 69.392 km out of 81.54 km and 65.388 Km hydrotest has been completed.</li> <li>• Distribution Network : HDPE &amp; DI Pipelines laid approx. 969.872 km out of 1082.37km and Hydrotest done approx. 818.034 km.</li> <li>• GLSR cum Pumping Station: <ul style="list-style-type: none"> <li>• Wall casting completed GLSR sites, reinforcement and shuttering work of column above gantry beam is in progress. Roof top cased at administrative building and brickwork is stopped upto the reporting period. Brickwork upto the plinth level is completed till this period. Roof top cased at electrical substation building and plastering</li> </ul> </li> </ul>	

Package No	Components	Start Date	Number of days/months to Complete work	Target of completion	% of Physical Progress as on Oct,24	Work completed and continued as on <b>Oct'24</b>	Status of DDR/RP till <b>Oct'24</b>
						<p>work is in progress for both staff quarter cum laboratory building and electrical substation building. OHR: work in progress at <b>24 OHR's</b> site. Substructure work in progress at 02 zones and superstructure work in progress at 13 zones. Finishing work is in progress at 09 nos. zones. Allied work ( boundary work is going on at 9 zones.</p> <ul style="list-style-type: none"> <li>• Household connection : Completed 40,074 Nos of Consumer Survey. House service connection related works for 17,700 nos. is in progress except water meter and tap.</li> <li>• Major work completed in chlorination buildings for OHSRs.</li> <li>• Boundary wall work is under progress.</li> </ul>	
WBDWSIP/DWW/NCB/ BK/03/2018-19 (Awarded to L & T Ltd)	Design, Construction and Operation- Maintenance of Water Treatment Plant, Raw and Clear Water Raw Water Intake Well Transmission Main for Mejhia and	11-06-2019	36 months for design & build +24 months for operation &	08.04.2023	73.52%	<ul style="list-style-type: none"> <li>• Design:</li> <li>• Cat - B Approval of GA Drawing of Intake well Cum Pump House in Durgapur Barrage</li> </ul>	Updated and submitted to ADB and approval received. Further

Package No	Components	Start Date	Number of days/months to Complete work	Target of completion	% of Physical Progress as on Oct,24	Work completed and continued as on <b>Oct'24</b>	Status of DDR/RP till <b>Oct'24</b>
	<p>Gangajalghati Block in Bankura.</p> <p>Component A: Raw water intake well cum pumping station and approach bridge allcomplete.</p> <p>Component B: WTP.</p> <p>Component C: Raw and clear water transmission mains all complete.</p>		maintenance period.			<p>(Drawing No. LE190276-M-WS-RW-GA-1002 Sheet No. 01 of 02 &amp; 02 of 02 Revision - 5).</p> <ul style="list-style-type: none"> <li>• Approval of Valve chamber drawing (Air Valve, Butterfly Valve, Scour Valve, Sluice Valve) for Vehicular loading "Class - A"</li> <li>• GAD, structural design of intake well and substation building are approved.</li> <li>• Revised RC drawing details of approach bridge approved.</li> <li>• General layout of WTP, all the process related drawing, structural drawing of filter annex building, chlorination room are approved.</li> <li>• Basic Engineering package of WTP is approved.</li> <li>• Construction: <ul style="list-style-type: none"> <li>•</li> <li>• Intake Well and pump house :</li> <li>• . Finishing works is under progress at</li> </ul> </li> </ul>	updating will be required in case there is any change in design or alignment at a later stage during construction.

Package No	Components	Start Date	Number of days/months to Complete work	Target of completion	% of Physical Progress as on Oct,24	Work completed and continued as on <b>Oct'24</b>	Status of DDR/RP till <b>Oct'24</b>
						<p>Intake arrangements below Pump house. Sinking of well completed. Finishing work &amp; E&amp;M work is under progress and EOT crane erection work is in progress at Intake pump house.</p> <ul style="list-style-type: none"> <li>• Intake Approach Bridge: Slab casting completed at Approach bridge.</li> <li>• Electrical Sub-Station Building :</li> <li>• RCC Roof slab casted. Brickwork, plastering work completed. Roof water proofing work completed. Finishing work since has been completed.</li> <li>• WTP :</li> <li>• Inlet system, Electrical building, Chlorination building, Chemical house, Admin building, Filter House, Sludge Sump, Backwash OHT, Staff Quarter, Filter Annex Building, Boundary wall, Guard Room, Flocculator and</li> </ul>	

Package No	Components	Start Date	Number of days/months to Complete work	Target of completion	% of Physical Progress as on Oct,24	Work completed and continued as on <b>Oct'24</b>	Status of DDR/RP till <b>Oct'24</b>
						<p>IPS, Sludge Lagoon construction in progress.</p> <ul style="list-style-type: none"> <li>• Raw and Clear Water Pumping Main : Different diameter approx. 138.133 km Raw and Clear Water Transmission Main laid out of total 162 Km.</li> <li>• Approx. 86.672 Km line hydro test completed for Raw and Clear water Transmission Main.</li> </ul>	
WBDWSIP/DWW/NCB/BKP/04/2018-19 (Awarded to L & TLtd)	<p>Design and Construction of Overhead Reservoir including Water Supply Distribution Network and Metering Works in Mejhia and Ganga-jalghati Blocks including Rehabilitation of Existing Schemes.</p> <p>Component A: OHRs in Mejhia and Gangajalghati Block including design.</p> <p>Component B: Distribution network.</p>	11.06.2019	36 months for design and build+ 24 months for operation and maintenance period.	26.05.2022 extended to 31-03-2024 including maintenance 31-03-2026.	65.16%	<ul style="list-style-type: none"> <li>• Design:</li> <li>• GA drawing of Chlorination Building, Guard room and Storeroom Approved.</li> <li>• All OHRs layout plan has been principally approved.</li> <li>• All OHRs structural drawing approved.</li> <li>• Civil Design Drawing of Chlorination Building, Guard room and Storeroom of OHSR area is approved.</li> <li>• Boundary wall of OHSR area has been approved.</li> </ul>	Updated and submitted to ADB and approval received. Further updating will be required in case there is any change in design or alignment at a later stage during construction.

Package No	Components	Start Date	Number of days/months to Complete work	Target of completion	% of Physical Progress as on Oct,24	Work completed and continued as on <b>Oct'24</b>	Status of DDR/RP till <b>Oct'24</b>
						<ul style="list-style-type: none"> <li>• Construction:</li> <li>• Work in progress at 30 OHRs locations out of 30.</li> <li>• Substructure work completed, superstructure work is in progress at 9 nos. and finishing work is in progress at 21 nos.</li> <li>• 23 Nos. Chlorination cum SCADA building under construction out of 30 Nos. 07Nos. yet to start.</li> <li>• 7 Nos. storeroom under construction out of 10 Nos. 3 Nos. yet to start.</li> <li>• 12Nos. Guard Room under construction out of 30 Nos. 18 Nos. yet to start.</li> <li>• Approx. 1104.889 Km pipe laid out of total 1447.66 Km. DI K7-49.419 KM &amp; HDPE-1055.47 Km.</li> <li>• Approx. 654.857 Km Hydro Test done overall.</li> <li>• 20,734 Nos. of Household Service</li> </ul>	

Package No	Components	Start Date	Number of days/months to Complete work	Target of completion	% of Physical Progress as on Oct,24	Work completed and continued as on <b>Oct'24</b>	Status of DDR/RP till <b>Oct'24</b>
						Connection Completed till date.	
Contract Package 3: East Midnapore							
WBDWSIP/D WW / ICB / EM /01/ 2018-19  (Awarded to L & T Ltd)	Design, Construction and Operation- Maintenance of Raw Water Intake Well, Water Treatment Plant, Raw and Clear Water Transmission Main for Nandakumar, Chandpur, Nandigram-land II blocks in East Midnapore.	03.03.2020	36 months for design and build+ 24 months for operation and maintenance period.	05.03.2023 Extended upto 30/09/2024	63.03%	<u>Design:</u> <ul style="list-style-type: none"> <li>• Geotechnical Exploration completed at intake substation; Structural drawing approved by DSISC; Test pile drawing approved.</li> <li>• Intake Jetty Design is approved.</li> <li>• Bathymetric Survey completed by L &amp; T in Rupnarayan River</li> <li>• Test pile design approved for intake jetty and intake substation.</li> <li>• LT Transformer Building of Substation at Intake - Design &amp; Drawing – Approved.</li> <li>• MS Pipe (1400 dia.) carrying Pedestal for RWRM – Approved.</li> <li>• HT Panel &amp; Metering Room at Intake Substation - Drawing Approved.</li> <li>• Review of revised Design and Drawing of</li> </ul>	Draft Resettlement Plan (RP) approved and uploaded in ADB and EA website. However, due to changes in alignment of raw water main and clear water main have no impact on structures & mitigate the impact of private land acquisition as alignment will pass through ROW of Government roads. Accordingly RP is being updated section wise ( 3 sections. Since the land for intake substation has been purchased and WTP land is

Package No	Components	Start Date	Number of days/months to Complete work	Target of completion	% of Physical Progress as on Oct,24	Work completed and continued as on <b>Oct'24</b>	Status of DDR/RP till <b>Oct'24</b>
						<p>Proposed 1000mm dia. MS pipe Carrying Bridge with Facility of Inspection Vehicles over River Haldia.</p> <ul style="list-style-type: none"> <li>• WTP Structural Design of a) Guard Room, b) CWR, c) CWR Pump House, d) Filter Annex Building, e) Chlorination Building, f) Back-Wash Overhead Tank, g) Sludge Sump cum Wash Water Recycle Sump, h) Admin Building, i) Store cum Operator Room, j) Electrical Substation, k) Inlet system, l) Staff Quarter m) Chemical House n) Sludge lagoon &amp; o) IPS Flocculator Building at WTP are approved.</li> <li>• Intake Approach bridge drawing and intake pump house drawing approved</li> <li>• Construction:</li> <li>• Intake substation and Approach Bridge –21 Nos. of piles have been completed out of 27</li> </ul>	<p>government land, therefore 1<sup>st</sup> section (WTP and Intake well) will be updated to a DDR. Remaining two sections i.e 2<sup>nd</sup> section - raw water line and 3<sup>rd</sup> section- distribution line safeguard report will be update based on impacts.</p>

Package No	Components	Start Date	Number of days/months to Complete work	Target of completion	% of Physical Progress as on Oct,24	Work completed and continued as on <b>Oct'24</b>	Status of DDR/RP till <b>Oct'24</b>
						<p>Nos. Structural Fabrication work for End on Gantry completed Pump House : 51 Nos. of piles have been completed out of 81 Nos</p> <ul style="list-style-type: none"> <li>• LT Transformer Room – All piles and pile cap work is complete. All the Column and Beam casting works have been completed till date. 59.10 Sqm of concreting work achieved out of total 118.20 Sqm for Slab. 39.00 Cum brick work for Wall has been completed out of total 44.00 Cum. 407.00 Sqm Plastering work has been achieved out of 512.00 Sqm up to date..</li> <li>• HT Transformer &amp; Panel Room –All piles and pile cap work is complete. All the column and beam casting works are complete.194.000 Sqm</li> </ul>	

Package No	Components	Start Date	Number of days/months to Complete work	Target of completion	% of Physical Progress as on Oct,24	Work completed and continued as on <b>Oct'24</b>	Status of DDR/RP till <b>Oct'24</b>
						<p>of slab casting out of total 349.650 Sqm has been completed. 57.000 Cum brick work has been completed out of total 61.000 Cum for Wall. 880.00 Sqm of Plastering work has been completed out of total 1076.000 Sqm.</p> <ul style="list-style-type: none"> <li>• PBD cum MCC Room – All piles and pile cap work are complete. Construction of all Column and Beam is completed. 199 Sqm of concreting work for Slab has been done, out of 398.590 Sqm. 58.000 Cum of brick work out of total 64.000 Cum for wall has been completed up to date. 1070.000 Sqm of Plastering work has been completed out of total 1152.000 Sqm Admin cum SCADA Building – Piling work is in progress for Admin cum SCADA building during this month. Total 68 Nos. of Piles have been</li> </ul>	

Package No	Components	Start Date	Number of days/months to Complete work	Target of completion	% of Physical Progress as on Oct,24	Work completed and continued as on <b>Oct'24</b>	Status of DDR/RP till <b>Oct'24</b>
						<p>completed out of total 115.00 Nos. till date. 5 Nos. of pile cap work completed out of 18 nos.</p> <p><u>WTP:</u></p> <ul style="list-style-type: none"> <li>• Piling work at WTP- CWR -255 Nos., CWRPH-56 Nos., Chlorination Building-42 Nos., Back Wash Over Head Tank-61 Nos., Sludge Sump-34 Nos., Admin Building - 84 Nos., Store cum Operator Room- 20 Nos., Electrical Substation-71 Nos., Filter Annex Building-13 Nos., Chemical House-72 Nos., Staff Quarters-24 Nos., Stilling Chamber &amp; Flash Mixer-62 Nos., Filter House – 304 Nos., IPS – 338 Nos. completed..</li> <li>• CWR: – All piling work is complete. All the substructural work i.e., raft foundation work is complete. All the</li> </ul>	

Package No	Components	Start Date	Number of days/months to Complete work	Target of completion	% of Physical Progress as on Oct,24	Work completed and continued as on <b>Oct'24</b>	Status of DDR/RP till <b>Oct'24</b>
						<p>column and slab casting work has completed. RC wall construction is also complete up to reporting time.</p> <ul style="list-style-type: none"> <li>• Filter House – All the pile foundation work has been completed. All Raft work at filter bed and filter gallery has completed till now. 1040.00 Cum brick work for Wall has been done out of total 1677.600 Cum up to this month.</li> <li>• IPS cum Flocculator – All the pile foundation works have been completed up to date. All concreting works for raft and all the pile cap works have completed. 1041.000 Cum Wall has been casted out of total 1446.000 Cum till date.</li> <li>• .CWPH: - All piling work is complete. All Raft work is complete. All the Colum, Beam, Slab &amp; Wall casting</li> </ul>	

Package No	Components	Start Date	Number of days/months to Complete work	Target of completion	% of Physical Progress as on Oct,24	Work completed and continued as on <b>Oct'24</b>	Status of DDR/RP till <b>Oct'24</b>
						<p>works have completed Chlorination Building: All piling, and pile cap work is complete. All the Beam and Column work is also finished. 861.34 Sqm Slab casting work has completed out of total 861.34 Sqm up to this month. Hence, all Slab casting work has completed. Brick work for wall is complete as per scope. Plastering work of 1811.00 Sqm is complete out of total 2214.41 Sqm. .</p> <ul style="list-style-type: none"> <li>• Filter Annex Building – All the piling and pile cap work is complete. Casting of Beam and Column is complete. 362.40 Sqm of concrete casting out of total 362.400 Sqm has been completed for Slab till date. Hence, all the slab casting work has completed up to date.</li> <li>• Chemical House- All the piling and pile cap</li> </ul>	

Package No	Components	Start Date	Number of days/months to Complete work	Target of completion	% of Physical Progress as on Oct,24	Work completed and continued as on <b>Oct'24</b>	Status of DDR/RP till <b>Oct'24</b>
						<p>work is complete. All the casting and concreting works for Beam, Column and Slab have completed. 214.600 Rm work for wall has been completed out of total 214.600 Rm. Hence, the wall casting has completed up to date.</p> <ul style="list-style-type: none"> <li>• Back Wash Overhead Tank – All the piling work and raft work is completed. 625.000 Rm concreting of Beam, out of total 781.672 Rm is complete. 495.000 Rm of Column casting work out of total 522.020 Rm has completed. 60.91 Rm Wall casting work has completed out of total 60.910 Rm. Hence, all the Wall casting work has completed till date and 332.000 Sqm Slab casting work has completed out of total 664.57 Sqm up to date.</li> <li>• Admin Building – All</li> </ul>	

Package No	Components	Start Date	Number of days/months to Complete work	Target of completion	% of Physical Progress as on Oct,24	Work completed and continued as on <b>Oct'24</b>	Status of DDR/RP till <b>Oct'24</b>
						<p>piling work is complete. 42 Nos. of Pile cap completed out of total 42 Nos. 465.000 Rm of column concreting work is complete out of total 465.000 Rm. Concreting work of 1196.970 Rm for Beam completed out of total 1196.970 Rm. 1839.78 Sqm casting of Slab out of total 1839.780 Sqm, has been completed. 390.600 Cum Brick work for Wall out of total 390.600 Cum has been completed. Hence, all the casting works for Beam, Column, Slab and brick work for Wall have completed up to this month. Plastering work is in progress. 3520.000 Sqm of plastering has been done out of total 4572.12 Sqm till date. Store cum Operator Room – All foundation and pile cap works have completed. All the</p>	

Package No	Components	Start Date	Number of days/months to Complete work	Target of completion	% of Physical Progress as on Oct,24	Work completed and continued as on <b>Oct'24</b>	Status of DDR/RP till <b>Oct'24</b>
						<p>Beam and Column casting works have completed. 347.94 Sqm casting work for Slab has completed out of total 347.94 up to date.</p> <ul style="list-style-type: none"> <li>• Sludge Sump – All foundation work is complete. Column works have completed in all respect. All the slab casting work and all the RCC wall work has been fully completed up to date.</li> </ul> <p>Electrical sub-station – All Piling work and Pile cap work is complete. All the column and beam casting works have completed. Slab casting work has also been completed up to date. Work has started for Wall in this month.100.000 Rm Wall casting work has completed out of total 164.410 Rm.</p> <ul style="list-style-type: none"> <li>• Staff Quarters – All piling works, and pile cap works have</li> </ul>	

Package No	Components	Start Date	Number of days/months to Complete work	Target of completion	% of Physical Progress as on Oct,24	Work completed and continued as on <b>Oct'24</b>	Status of DDR/RP till <b>Oct'24</b>
						<p>completed. All the casting works for Beam and Column have completed. 287.63 Sqm casting work for Slab has completed out of total 287.63 Sqm, till date. Hence, Slab casting work has completed.</p> <ul style="list-style-type: none"> <li>• Stilling Chamber &amp; Flash Mixer Wall – All Piling work and pile cap work is complete. All Column and Beam casting works have been completed up to date. All the Slab casting works have been completed. Wall casting work has also been achieved as per scope</li> <li>• Raw Water Rising Main 11.853 Km laying is completed out of total 17.100 km for 1400 mm dia. MS Pipe, up to date. 7.787 Km hydrotesting completed out of 11.853 Km</li> <li>• Clear Water Rising Main:</li> </ul>	

Package No	Components	Start Date	Number of days/months to Complete work	Target of completion	% of Physical Progress as on Oct,24	Work completed and continued as on <b>Oct'24</b>	Status of DDR/RP till <b>Oct'24</b>
						<ul style="list-style-type: none"> <li>• 900 mm dia. DI-K9 Pipe – 14.100 km pipe has been laid up to date. 13.498 Km hydrotesting completed.</li> <li>• . 1000 mm dia. DI-K9 Pipe – 3.966 km laid. 3.924 km hydrotesting completed .</li> <li>• Total CWRM: 18.066 Km pipe has been laid out of total 35.097 Km up to date and hydro test performed 17.422 Km Haldi River Bridge (Pile): 28 Nos. of Piles have been constructed for Pipe Carrying bridge at Haldi River</li> </ul>	
<b>WBDWSIP/DWW/ICB/EM/02/2018-19</b>  (Awarded to L & T Ltd)	Construction of Intermediate Pumping Station, Secondary transmission mains, over-head tanks including water distribution network and metering works in Nandigram-I and Nandigram-II block in East Midnapore.	07.11.2019	36 months+ O & M Period	11.04.2023 Extended upto 30/09/2024	52.24%	<u>Design:</u> <ul style="list-style-type: none"> <li>• Design and drawings of Monoharpur GLSR approved.</li> <li>• Review and approval of Design and Drawing of GLSR &amp; PH of Garchakraberia.</li> <li>• The design and drawings of Chlorination building at GLSR campus (N-I &amp; N-II)- Approved.</li> </ul>	Some land parcels were changed based on design changes and site conditions. The DDR was updated prior to start of civil works and submitted to ADB and approval

Package No	Components	Start Date	Number of days/months to Complete work	Target of completion	% of Physical Progress as on Oct,24	Work completed and continued as on <b>Oct'24</b>	Status of DDR/RP till <b>Oct'24</b>
						<p><u>Construction:</u></p> <ul style="list-style-type: none"> <li>• Piling work are completed all OHSRs at Nandigram I and Nandigram-II.</li> <li>• GLSR Foundation ( Piling Work) : All piling works are completed for CWR and Sump at Garchakraberia GLSR( Nandigram-I) and piles are constructed for CWR &amp; sump at Monoharpur GLSR ( Nandigram-II).</li> <li>• Piling work for Pump House: Piling work for Pump House is in progress. 120 No. of piles have been completed out of total 130 Nos at Nandigram-I and all the piles are constructed for pump House at Monoharpur GLSR.</li> <li>• Chlorination building : Piling works for chlorination building at Monoharpur GLSR (Nandigram-II) has completed.</li> </ul>	received. Further updating will be required in case there is any change in design or alignment at a later stage during construction.

Package No	Components	Start Date	Number of days/months to Complete work	Target of completion	% of Physical Progress as on Oct,24	Work completed and continued as on <b>Oct'24</b>	Status of DDR/RP till <b>Oct'24</b>
						<ul style="list-style-type: none"> <li>Admin Building : Piling works has completed at Nandigram I and Monoharpur ( Nandigram-II)</li> </ul> <p>Sub-structure ( Pile cap) : Completed: Nandigram-I: Gar Chakraberia, Samsabad, Haripur, Durgapur, Jalpai, Manuchak Banasrigouri. Nandigram - II: Birulia, Monoharpur, Gopalchak, Manoharpur, NS Jalpai. Super-structure: OHSR super structure work is in progress at Gar Chakraberia, Samsabad, Jambari, Durgapur Manuchak Jalpai, Haripur, Banasri Gauri under Nandigram-I, Birulia, Gopal Chak, Manoharpur, Narasinghapur Jalpai under Nandigram - II respectively. Secondary Clear Water Rising Main</p>	

Package No	Components	Start Date	Number of days/months to Complete work	Target of completion	% of Physical Progress as on Oct,24	Work completed and continued as on <b>Oct'24</b>	Status of DDR/RP till <b>Oct'24</b>
						(99.672 km): 57.778 <sup>6</sup> Km pipe laid and 50.129 <sup>7</sup> km hydrotest done out of 99.672 km. Distribution Network (1,1943.44 km) : Total 1262.580 <sup>8</sup> km pipeline laid and 841.878 <sup>9</sup> km hydrotest completed out of 1943.44 km. Consumer survey has been completed Nandigram-I (All 13 zones): Household = 33410 Nos. Nandigram-II (All 9 Zones): Household = 30408 Nos	

Source: DSISC & PIU of Respective Districts, WBDWSIP

<sup>6</sup> Nandigram-I – 35.135 km and Nandigram-II- 22.643 km

<sup>7</sup> Nandigram I- 32.501 km and Nandigram-II- 17.628 km

<sup>8</sup> Nandigram-I- 704.763 km and Nandigram-II- 557.817 km

<sup>9</sup> Nandigram I- 492.638km and Nandigram II- 349.240km

## 2. Scope of Impacts

17. The covenants of the loan agreement with ADB require that Resettlement Framework (RF) documents be complied with during the implementation of the project, in accordance with ADB's SPS 2009 and the RF prepared for the project and agreed upon by the Borrower and ADB. Any projects involving land acquisition and resettlement impacts must be prepared under Resettlement Plans (RPs) and other safeguard reports as required by the scope of the approved RP.

18. The aim of minimizing land acquisition and resettlement impacts has been included in the design. All land required for the subproject components has been identified, and there will be no land acquisition or permanent displacement of people as a result of the construction of the subproject. However, if there is any possibility of temporary impacts on non-titled persons, hawkers, and vendors during the laying of pipelines, these impacts will be mitigated without disrupting their livelihood. This will be achieved by informing them beforehand and arranging alternative temporary arrangements during the pipeline laying.

19. There are no cases of displacement of people, however, temporary business disruption or relocation of hawkers and mobile vendors and crop loss is envisaged during construction and pipe laying phase. During the construction time there will be temporary inconveniences such as increased vehicle movements that will affect the pedestrians of the immediate vicinity of the work. Based on final detail design updated resettlement plan will be submitted to ADB. **Table 3** depicted the district wise land requirement with total area and negotiated purchase status till the reporting period.

**Table 3: District Wise Land Requirement Status under WBDWSIP till 31.10.2024**

Total Land Requirement		Land Requirement (N&S24 Parganas)		Land Requirement (Bankura)		Land Requirement (East Midnapore)		Possession Obtained Govt. Land Till 31.10.24	Land Purchased Till 31.10.2024		
158 nos. (76.57 Acres)		42 numbers (20.09 Acres)		83 numbers (46.08 Acres)		33 numbers (28.65 Acres)		64 nos.	94 numbers		
Govt. Land (Total Area)	Private Land (Total Area)	Govt Land	Private Land	Govt. Land	Private Land	Govt. Land	Private Land		North & South 24Parganas	East Medinipur	Bankura
64 nos. 63.1765 acres	94 nos. 32.51 Acres	10 nos.	32 nos.	22 nos.	61 nos.	32 nos.	1 no.		32	1	61

Source: PMU & PIUs, WBDWSIP

20. For the WBDWSIP project, the total land requirement is 158 nos., covering a combined area of 76.57 acres. This included 64 nos. of government land, comprising 63.1765 acres and 94 nos. of private land, covering 32.51 acres.

21. The land distributed as follows: a) 42 nos. of land (10 government & 32 private lands) with a total area of 20.09 acres in North24 Pargana; b) 83 nos. of land (22 government and 61 private lands) with a total area of 46.08 acres in Bankura and c) 33 nos. of land (1 Private and 32 Government) with a total area of 28.65 acres in East Midnapore.

22. Possession of all 64-government land has been obtained. Additionally, third party certification for all 94 private lands were completed during the monitoring period. Below mentioned **Table 4** provides package wise details of land status till 31.10.2024.

**Table 4: Package Wise Land Details Table till 31.10.2024**

Package	District	Number of Land by ownership type (Package wise)		Cumulative Possession Land Status (Package Wise)		Number of Land to Be Procured	Land Handed Over to Contractor	Third Party Certification Completed	Third Party Certification to Be Done	Remarks
		Government	Private	Government	Private					
N24P/01	North24 Pargana	2	2	2	2	0	4	2	0	
N24P/02A	North24 Pargana	8	13	8	13	0	21	13	0	
N24P/02B	North24 Pargana	-	17	-	17	0	17	17	0	
BK/01	Bankura	2	1	2	1	-	2+1 (WTP)	1	0	
BK/02A	Bankura	1 (existing PHED)	19	-	19	-	20	19	0	
BK/02B	Bankura	8 (+ 1 existing PHED land)	15	8	15	-	24	15	0	
BK/03	Bankura	2	-	2	-	-	2	-	-	
BK/04	Bankura	4+( 4 existing PHED)	26	4	26	-	34	26	0	
EM/01	East Midnapore	3	1	3	1	0	4	1	0	
EM/02	East Midnapore	26+( 3 PHED existing land)	0	26	0	0	29	0	0	
Total		55+( 9 PHED existing Land) =64	94	55+( +9 PHED existing Land) =64	94	0	158	94	0	

Source: PMU & PIUs, WBDWSIP

**23. Package No. WBDWSIP/DWW/NCB/N-24P/01:** - The third-party certification has already been completed and reported in previous SSMR. During this reporting period, significant progress has been made in laying the 1200 mm diameter Clean Water Transmission Main (CWTM). A total of 4,612.83 meters of the 1200 mm diameter CWTM

has been laid using a combination of open-cut and HDD methods, with 155.31 meters completed using HDD. The remaining section to be laid is 232.17 meters.

24. A total of 4,767.83 meters of the 1200 mm diameter Clean Water Transmission Main has been laid, including 4,612.52 meters by open-cut method and 155.31 meters by trenchless method, leaving 232.17 meters to be completed out of total 5000 meters.

25. No resettlement impact was observed for the stretches of work mentioned. The work was executed in a manner that avoided any potential temporary impacts or income loss. Permissions for crossing the Link Canal, Bagjola, and Bidyadhari River in Rajarhat, Bhangar II, and Haroa, respectively, were obtained from HIDCO and the Department of Irrigation. The design and site survey ensured no resettlement impact. With the pipes already laid from BS-1 to Bhangar II GLR and from Bhangar II GLR to Haroa GLR, no involuntary resettlement impact is anticipated. During the reporting period (May 2023 to October 2023), the R&R impact assessment was completed, confirming no impacts for this package. Consequently, the Resettlement Plan (RP) for Package 01 was updated to a Due Diligence Report (DDR).

26. **Package No. WBDWSIP/DWW/NCB/N-24P/02A:** The third-party certification for all thirteen private lands has been completed. All private land required for OHR construction has been acquired through negotiated settlements. The following **Table 5** present the status of third-party certification under package N/02A

**Table 5** : Zone wise status of Overhead Reservoir land and third-party certification status in Haroa

Zones	Gram Panchayat	Date of land handed over to contractor	Status of 3 <sup>rd</sup> Party Certification
01	Gopalpur-II	03.01.2019	PHED land; not required
02	Gopalpur-I	25.10.2019	Govt. land; not required
03	Haroa	06.12.2019	Completed
04	Kulti	30.07.2021	Completed
05	Kulti	02.03.2021	Govt. land; not required.
06	Kulti	28.02.2020	Completed
07	Kulti	26.02.2021	Completed
08	Khasbalanda	06.12.2019	Completed
09	Sonapukur-Sankarpur	26.02.2021	Completed
10	Sonapukur-Sankarpur	28.02.2020	Completed
11	Bokjuri	26.02.2021	Completed
12	Bokjuri	12.02.2019	Completed
13	Salipur	25.10.2019	Govt. land; not required
14	Salipur	25.10.2019	Govt. land; not required
15	Bokjuri	12.02.2019	Completed
16	Salipur	28.02.2020	Completed
17	Salipur	08.01.2019	PHED land; not required
18	Gopalpur-I	08.01.2019	PHED land; not required
19	Haroa	28.02.2020	Completed
20	Khasbalanda	26.02.2021	Completed
21	Haroa	11.06.2019	PHED land; not required

27. The clear water distribution pipelines that will supply water from the OHRs to the entire block laid along the ROW of the government roads. Total length of 872.77 km of distribution pipelines has already been laid. No temporary impact was observed. The

diameter of pipeline ranges from 63 to 450 mm. The civil works contract for Package WW/N24P/02A included specific provisions aimed at minimizing impacts during pipe laying activities and OHR construction near schools, health centers, Anganwadis (pre-nursery schools), and similar institutions. The works contractor ensured access to shops, residences, and institutions along the pipe alignments or in close proximity to the proposed sites. Additionally, safety measures were implemented through the installation of hard barricades at excavated alignments and sites.

28. Five non-titled farmers have been identified as affected persons in Teghoria (OHR Zone 5), Haroa. The method and budget for providing compensation to the project-affected families (PAFs) have been approved by ADB. The affected persons have received their resettlement compensation amounts as per the approved budget during this monitoring period.

29. Apart from this, there are 22 locations where the distribution main will cross different canals in different GPs of Haroa Block. The social Safeguard team inspected all the sites and found no impact relating to resettlement. Details are provided in **Table 6**

**Table 6 : Details of canal Crossings in Haroa**

Sl No.	Dia of Carrier Pipe (in mm)	Type of Pipe	Span (m)	Zone No.	Node	Canal name	G.P. Name	Resettlement Impact
1	75	HDPE	30	Zone-02	J-22, J-02	Kangragati River	Gopalpur-II	No
2	140	HDPE	16	Zone-02	J-124, J-128	Cultivated Canal	Gopalpur-II	No
3	90	HDPE	17	Zone-02	J-03, J-50	Nebutala Canal	Gopalpur-II	No
4	90	HDPE	13	Zone-02	J-132, J-136	Cultivated Canal	Gopalpur-II	No
5	90	HDPE	25	Zone-18	J-286, J-406	Ramchaki Canal	Gopalpur-I	No
6	63	HDPE	24	Zone-18	J-174, J-175	Cultivated Canal	Gopalpur-I	No
7	63	HDPE	21	Zone-20	J-70, J-69	Metho Khal	Khasbalanda/ Gopalpur-II	No
8	110	HDPE	26	Zone-08	J-130, J-145	Jagannath Khal	Khasbalanda/ Gopalpur-II	No
9	90	HDPE	20	Zone-05	J-170, J-170/1	Kamarghati River	Kulti	No
10	63	HDPE	24	Zone-05	J-102/1, J-103/1	Bagjola Khal (10V. Sluice)	Kulti	No
11	63	HDPE	24	Zone-05	J-103/1, J-104/1	Bagjola Khal (09V. Sluice)	Kulti	No

Sl No.	Dia of Carrier Pipe (in mm)	Type of Pipe	Span (m)	Zone No.	Node	Canal name	G.P. Name	Resettlement Impact
12	63	HDPE	25.6	Zone-05	J-104/1, J-166	Bagjola Khal (Outfall Channel)	Kulti	No
13	200	HDPE	70	Zone-05	J-133/1, J-30	Bhangar Kata Khal (14 Vent)	Kulti	No
14	63	HDPE	56	Zone-05	J-121/1, J-113/1	SWF (20 Vent)	Kulti	No
15	200	HDPE	92	Zone-04	J-102/1, J-100	SWF Canal (Ghoshpur)	Kulti	No
16	200	HDPE	28	Zone-04	J-102, J-100	DWF Canal (Ghoshpur)	Kulti	No
17	200	HDPE	34	Zone-04	J-77, J-78	CDO Canal	Kulti	No
18	63	HDPE	62	Zone 06	J-404, J-286	Bagjola Khal	Kulti	No
19	140	HDPE	55	Zone 06	J-409, J-122	Bagjola Khal	Kulti	No
20	110	HDPE	34	Zone-16	J-94, J-95	Bagjola Part-II D/S (Kanakria)	Shalipur	No
21	110	HDPE	32	Zone-16	J-98, J-100	Bagjola Part-II D/S (Talberia)	Shalipur	No
22	200	DI	38	Zone-09	J-03, J-338	Bagjola Part-II (Kulgachi)	Sonapur-Shankarpur	No

30. **Package No. WBDWSIP/DWW/NCB/N-24P/02B (Bhangar-II):** According to the initial scope, 18 Overhead Reservoirs (OHRs) were to be constructed at 18 locations in the Bhangar II block. However, due to issues with East Kolkata Wetlands (EKW) land, the OHR for Zone 1 was shifted to the land designated for Zone 18, reducing the number of plots required for OHRs to 17 in the block. So far, 17 private land parcels (for OHR locations 2, 3, 4, 5, 6, 7, 8, 9, 10, 11, 12, 13, 14, 15, 16, 17, and 18) have been acquired through negotiated settlements to accommodate the construction of 18 OHRs. Notably, OHRs 1 and 18 are being constructed on the same land. Out of these 17 parcels, third-party certifications for two individuals in Zone 2 were pending as of the last reporting period. During this reporting period, the pending certifications have been completed, and details of the third-party certification are provided in Appendix 4. No adverse resettlement impacts or impacts on indigenous people are anticipated due to the project activities. Zone-wise status details of third-party certifications are summarized in **Table 7**.

**Table 7 : Zone wise status of Overhead Reservoir land third party certification status in Bhangar II (Package - N-24P/02B)**

Zones	Gram Panchayat	Date of land handed over to Contractor	Status of 3rd Party Certification	Remarks
01	Bamanghata	02.03.2021	Completed	Zone 1 and 18 OHR are being constructed in the same land, hence land parcel considers 17 nos.
02	Beonta-I	26.02.2021	Completed	
03	Beonta-II	04.12.2020	Completed	
04	Polerhat-I	11.01.2019	Completed	
05	Polerhat-II	02.09.2022	Completed	
06	Polerhat-II	26.02.2021	Completed	
07	Polerhat-I	06.10.2020	Completed	
08	Shanpukur	02.04.2024.	completed	
09	Bhogali-I	04.04.2024	completed	
10	Shanpukur	11.01.2019	Completed	
11	Shanpukur	02.09.2022	Completed	
12	Bhogali-II	11.01.2019	Completed	
13	Bhogali-II	11.01.2019	Completed	
14	Bhogbanpur	02.09.2022	Completed	
15	Chaltaberia	05.11.2019	Completed	
16	Chaltaberia	06.10.2020	Completed	
17	Bhogali-I	06.10.2020	Completed	
18	Bamanghata <sup>10</sup>	26.02.2021	Completed	

31. A total length of 901.11 km of distribution pipelines is already laid. There are 30 locations where the distribution main will cross different canals in different GPs of Bhangar II block. The Social Safeguard team had inspected all the sites and found no resettlement impact. Details are provided in **Table 8**.

**Table 8 : Details of canal Crossings in Bhangar-II**

Sl No.	Dia of Pipe (in mm)	Type of Pipe	Span (L) (m)	Zone No.	Node	Canal name	Resettlement Issues
1	75	HDPE	47	Zone-01	J-173, J-171	Kestopur Canal (Dharmatalapancharia 4)	No
2	110	HDPE	50	Zone-01	J-155, J-157	Kestopur Canal (Dharmatalapancharia 3)	No
3	110	HDPE	56	Zone-01	J-132, J-139	Kestopur Canal (Dharmatalapancharia 1)	No
4	300	HDPE	56	Zone-01	J358- J177	Kestopur Canal (Dharmatalapancharia 1)	No
5	110	HDPE	49	Zone-01	J-141, J-142	Kestopur Canal (Dharmatalapancharia 2)	No

<sup>10</sup> Land parcels for Zone I and Zone 18 belongs to the same plot. So, one third party certification was obtained for both zones.

SI No.	Dia of Pipe (in mm)	Type of Pipe	Span (L) (m)	Zone No.	Node	Canal name	Resettlement Issues
6	200	HDPE	15	Zone-01	J-368, J-361	DWF canal (Bamanghata)	No
7	63	HDPE	54	Zone-01	J-361, J-362	SWF canal (Bamanghata)	No
8	200	HDPE	54	Zone-01	J-368, J-252	SWF canal (Bamanghata)	No
9	200	HDPE	20	Zone-01	J-243/3, J-243/2 (B)	DWF Canal (Jalpath)	No
10	200	HDPE	68	Zone-01	J-243/3, J-243/2 (A)	SWF Canal (Jalpath)	No
11	200	HDPE	47	Zone-02	J-177, J-172	Kestopur Canal (Dharmatalapancharia 4)	No
12	200	HDPE	68	Zone-03	J-433, J-398 (A)	SWF Canal (Bhojerhat)	No
13	200	HDPE	25	Zone-03	J-433, J-398 (B)	DWF Canal (Bhojerhat)	No
14	200	HDPE	14	Zone-01	J-368, J-361	Bamanghata Canal	No
15	90	HDPE	14	Zone-01	J-313, J-321	Snaitala Canal	No
16	75	HDPE	12	Zone-01	J-317, J-318	Cultivation Canal	No
17	200	HDPE	18	Zone-01	J-243/3, J-243/2 (C)	Fishery Feeding Canal (Jalpath)	No
18	75	HDPE	26	Zone-01	J-124, SV-11	Drainage Channel	No
19	140	HDPE	22	Zone-01	J-313, J-269	KheyadahaBamanghataJalpath	No
20	200	HDPE	60	Zone-03	J-394, J-775	BhangarKatakhal (Bhojerhat)	No
21	63	HDPE	20	Zone-08	J-535, J-536	Bagjola part-II (Chandir hat)	No
22	63	HDPE	20	Zone-08	J-522, J-524	Bagjola part-II (Goragachi/Fakirpara)	No
23	140	HDPE	18	Zone-08	J-345, J-349	Bagjola part-II (Khannarpole U/S)	No
24	75	HDPE	20	Zone-08	J-405, J-354	Bagjola part-II (Khannarpole D/S)	No

SI No.	Dia of Pipe (in mm)	Type of Pipe	Span (L) (m)	Zone No.	Node	Canal name	Resettlement Issues
25	200	HDPE	55	Zone-10	J-88, J-224	Bagjola Canal (Chhelegoaliyajame Masjid)	No
26	200	HDPE	49	Zone-10	J-213, J-70	Bagjola Canal (Maniktala SSK)	No
27	110	HDPE	66.8	Zone-13	J-84, J-147	Bagjola Canal	No
28	110	HDPE	66	Zone-13	J-66, J-128	Bagjola Canal	No
29	273	MS	50	Zone-18	J-3 to J-345	Keshtopur canal (HatgachaHaridas Vidyapith)	No
30	200	MS	50	Zone-18	J-310 to J-381	Keshtopur canal (HatgachaHaridas Vidyapith)	No

32. **Package no. WBDWSIP/DWW/BKP/01:** No voluntary impacts have been identified for construction of different components under package BK/01. Intake pumping station and WTP under this package is being constructed on vacant Government land. Aligned with the scope of work for additional financing the Due Diligence Report (DDR) was updated and submitted to ADB and received approval in July 2024.

33. Under package BK/01, PHED has received rights-of-way permission from PWD for Supur – Deulagora road (0.00km to 8.00 km) and Gobindapur – Supur road (30km – 41km). PHED has also received ROW permission for Zilla Parishad road.

34. A summary of Land acquisition and Involuntary Resettlement Impact under the Package is given at **Table 9** and current status of land under this package is given at **Table 10**

**Table 9 : Summary of Involuntary Resettlement Impacts under Package BK/01**

Sl. No.	Name of the Subproject Components	Land Acquisition & Involuntary Resettlement Impacts (Temporary/ Permanent Impacts)	Present Land Use Pattern	Existing Width of Access Road	Remarks
1	Intake	None	Mukutmanipur Dam	Village road Road width – 5m	Being constructed on Mukutmanipur Dam.
2	Raw Water Transmission Main	None	Unused vacant land	Village road Road width – 5m	Raw water to be transmitted through approach bridge on Mukutmanipur Dam and river bank.
3	WTP	None	Unused vacant land	Village road Road width – 5m	WTP to be constructed on vacant land under ownership of I&WD. Inter departmental land transfer is already completed for said land parcel.
4	Clear Water Transmission	None	Row of Government	PWD, Zilla Parishad and	CWTM to be transmitted through Row of

Sl. No.	Name of the Subproject Components	Land Acquisition & Involuntary Resettlement Impacts (Temporary/ Permanent Impacts)	Present Land Use Pattern	Existing Width of Access Road	Remarks
	Main		roads	Village Road Road width – 5 – 9m	Government Roads.
5	GLSR	None	Paddy cultivation (before acquisition)	PWD Road Road width – 9m	GLSR land is a private land and it has already been purchased.

**Table 10 : Current status of land under package BK/01**

Water supply component	Mouza	Gram Panchayat	Block	Ownership (private/ Government)	JL. number	Plot no	Total land area (in acres)	Land purchase or possession status	Third-party certification completion status
Construction of pumping substation	Kungarbahal	Gorabari	Khatra	I & WD	159	1	0.4	Land possession received	NA
Construction of Water Treatment Plant	KungarBahal & Jhantipahari	Gorabari	Khatra	I & WD	159 & 162	1 & 1	2.446 & 6.901	Land possession received	NA
Construction of GLSR	Gobindapur	Bheduasole	Indpur	Private	160	1222 & 1223	1.56	Registration process completed by District level Land purchase Committee	Yes

35. **Package no. WBDWSIP/DWW/BKP/02A:** Under package BK/02A nineteen private lands are parcels for construction of 19 OHRs; and one IBPS/GLSR at Raghunathpur Mouza. Another IBPS is being constructed on a private land parcel at Gobindapur Mouza which is purchased under Package BK/01. All nineteen third party certification were completed during last reporting period. Aligned with the scope of work for additional financing the Due Diligence Report (DDR) was updated and submitted to ADB and received approval in July 2024.

36. Under package BK/02A PHED has received rights-of-way permission from PWD for Gobindapur – Uprkenchada – Jugibaid – Bibarda – Shibdanga more road (0.54km – 20.20km); Mohanpara to Banglamore road (0.00km – 4.00km); Bheduasole to Gobindapur road (0.00km – 5.00km); Poradihi – Barojorda – Salfhia – Bangla – Indpur road (0.00km – 16.00km). PHED has also received RoW permission for roads under PMGSY and Zilla Parishad. PHED has already applied for ROW permission for NHA controlled road under this package.

37. A summary of Land acquisition and Involuntary Resettlement Impact under the Package is given in

38. **Table 11** and current status of land is given in **Table 12**.

**Table 11 : Summary of Involuntary Resettlement Impacts under Package BK/02A**

Sl. No.	Name of the Subproject Components	Land Acquisition & Involuntary Resettlement Impacts (Temporary/ Permanent Impacts)	Present Land Use Pattern	Existing Width of Access Road	Remarks
1	Clear Water Transmission Main	None	Row of Government roads	PWD, Zilla Parishad and Village Road Road width – 5 – 9m	CWTM to be transmitted through Row of Government Roads.
2	IBPS/GLSR (Raghunathpur)	None	Paddy cultivation (before acquisition)	PWD Road Road width – 9m	GLSR land is a private land and it has already been purchased.
3	OHRs	None	Private, Unused, Vacant Land free from any encumbrances	PWD, Zilla Parishad and Village Road Road width – 5 – 9m	No Involuntary Resettlement Impact is anticipated as none of the landowners will lose land-based income or none of them will become landless as their percentage of loss of land against their total land holding is less significant. Moreover, none of the landowners belong to vulnerable category according to ADB SPS.
4	Distribution Network	None	Row of Government roads	PWD, Zilla Parishad and Village Road Road width – 5 – 9m	No Involuntary Resettlement Impact is anticipated

**Table 12 : Current status of land under package BK/02A**

OHR Zones numbers	Gram Panchayat	Ownership	Total Land area (In acres.)	Status of 3rd Party Certification
1	Hatagram	Private	0.25	Yes
2	Hatagram	Private	0.25	Yes
3	Hatagram	Private	0.25	Yes
4	Brahmandiha	Private	0.20	Yes
5	Brahmandiha	Private	0.25	Yes
6	Raghunathpur	Private	0.2475	Yes
7	Raghunathpur	Private	1.89	Yes
8	Indpur	Private	0.25	Yes
9	Indpur	Private	0.25	Yes
10	Indpur	Private	0.25	Yes
11	Indpur	Private	0.26	yes
12	Indpur	Private	0.28	Yes
13	Gaurbazar	Private	0.25	Yes
14	Gaurbazar	Private	0.25	Yes
15	Brojarajpur	Private	0.25	yes
16	Brojarajpur	Private	0.25	Yes
17	Bheduasole	Private	0.25	Yes
18	Bheduasole	Private	0.21	Yes
19	Bheduasole	Private	0.25	Yes

20	Brojarajpur	PHED	0.235	NA
----	-------------	------	-------	----

39. **Package no. WBDWSIP/DWW/BKP/02B:** Under package BK/02B fifteen private lands are parcels for construction of OHR and IHPS/GLSR. The District Land Purchase Committee has completed registration process for all 15 private lands; third party certification is completed for all fifteen private lands. Aligned with the scope of work for additional financing the Due Diligence Report (DDR) was updated and submitted to ADB and received approval in July 2024.

40. Under package BK/02B PHED has received rights-of-way permission from PWD for Taldangra – Panchmura – Chowbeta road (0.00km - 25.20km); Chenchuria – Bishnupur road (0.00km - 8.33km); Gobindapur – Uprkenchada – Jugibaid – Bibarda – Shivdanga more road (0.54km - 20.20km) and Bendalaxmanpur – Fulmati road (20.50km - 26.45km). PHED has also received ROW permission for PMGSY and Zilla Parishad roads.

41. A summary of Land acquisition and Involuntary Resettlement Impact under the Package is given in **Table 13** and current status of land is given in

42.

43.

44. Table 14.

**Table 13 : Summary of Involuntary Resettlement Impacts under Package BK/02B**

Sl. No.	Name of the Subproject Components	Land Acquisition & Involuntary Resettlement Impacts (Temporary/ Permanent Impacts)	Present Land Use Pattern	Existing Width of Access Road	Remarks
1	Clear Water Transmission Main	None	Row of Government roads	PWD, Zilla Parishad and Village Road Road width – 3 – 5.5 m	CWTM to be transmitted through Row of Government Roads.
2	IBPS/GLSR (Raghunathpur)	None	Paddy cultivation (before acquisition)	PWD Road Road width – 9m	GLSR land is a private land and it has already been purchased.
3	OHRs	None	15 Private, Unused, Vacant Land free from any encumbrances	PWD, Zilla Parishad and Village Road Road width – 5 – 9m	No Involuntary Resettlement Impact is anticipated as none of the landowners will lose land-based income or none of them will become landless as their percentage of loss of land against their total land holding is less significant. Moreover, none of the landowners belong to vulnerable category according to ADB SPS.
4	Distribution Network	None	Row of Government roads	PWD, Zilla Parishad and Village Road Road width – 5 – 9m	No Involuntary Resettlement Impact is anticipated

Table 14 : Current status of land under package BK/02B

OHR zone number	OHR zone name	Water supply component	Mouza	Gram Panchayat	Block	Ownership (private/Government)	JL number	Plot no	Total land area (in acres)	Land purchase or possession status	Third-party certification completion status
1	Amdangra/ Astashol	OHR	Astashol	Amdangra	Taldangra	Government	141	1164	0.25	Land possession received	NA
2	Rajpur	OHR	Rajpur	Amdangra	Taldangra	Government	143	11	0.22	Land possession received	NA
3	Kaniyari	OHR	Kaniyari	Saltora	Taldangra	Government	135	302	0.25	Land possession received	NA
4	Satmouli	OHR	Satmouli	Satmouli	Taldangra	Government	125	1529	0.25	Land possession received	NA
5	Moulberia/ Majuriprasadpur	OHR	Majuriprasadpur	Satmouli	Taldangra	Private	121	14	0.24	Registration process completed by District level Land purchase Committee	Yes
6	Douni	OHR	Douni	Satmouli	Taldangra	Government	117	406/740	0.25	Land possession received	NA
7	Chakmanjuriprasadpur/ Saltora	OHR	Saltora	Saltora	Taldangra	Government	132	819	0.25	Land possession received	NA
8	Panchmura/ Jaypur	OHR	Jaypur	Panchmura	Taldangra	Private	107	760	0.28	Registration process completed by District level land purchase committee	Yes
9	Dhobajor	OHR	Dhobajor	Panchmura	Taldangra	Private	99	621	0.25	Registration process completed by District level land purchase committee	Yes
10	Saharghati	OHR	Saharghati	Fulmoti	Taldangra	PHED	91	93, 94	0.3	NA	NA

OHR zone number	OHR zone name	Water supply component	Mouza	Gram Panchayat	Block	Ownership (private/Government)	JL. number	Plot no	Total land area (in acres)	Land purchase or possession status	Third-party certification completion status
11	Manikmara	OHR	Manikmara	Fulmoti	Taldan gra	Private	94	124	0.26	Registration process completed by District level land purchase committee	Yes
12	Asnasundarpur/ Asnasol	OHR	Asnasol	Fulmati	Taldan gra	Private	77	12	0.25	Registration process completed by District level land purchase committee	Yes
13	Fulmati	OHR	Fulmati	Fulmati	Taldan gra	Private	85	1102	0.24	Registration process completed by District level land purchase committee	Yes
14	Hatpara/ Chenchuriya	IBPS/GL SR & OHR	Chenchuriya	Taldan gra	Taldan gra	Private	70	1412, 1404, 1407, 1410	2.84	Registration process completed by District level land purchase committee	Yes
15	Bendalaxmanpur	OHR	Benda lakshmanpur	Taldan gra	Taldan gra	Private	72	296	0.26	Registration process completed by District level land purchase committee	Yes
16	BelasuliShyamsund arpur	OHR	BelasuliShyamsund arpur	Taldan gra	Taldan gra	Private	13	347	0.25	Registration process completed by District level land purchase committee	Yes
17	Khichka	OHR	Kichka	Harmasra	Taldan gra	Government	46	1280	0.25	Land possession received	NA
18	Harmasra/ Jemua	OHR	Jemua	Bibarda	Taldan gra	Government	51	1	0.25	Land possession received	NA
19	Sushunia	OHR	Susuniya	Harmasra	Taldan	Private	41	417	0.28	Registration	Yes

OHR zone number	OHR zone name	Water supply component	Mouza	Gram Panchayat	Block	Ownership (private/Government)	JL. number	Plot no	Total land area (in acres)	Land purchase or possession status	Third-party certification completion status
				a	gra					on process completed by District level land purchase committee	
20	Manipur/ Beldangra	OHR	Beldangra	Khalgram	Taldangra	Private	8	46/2984	0.25	Registration process completed by District level land purchase committee	Yes
21	Pedda/ Payradanga	OHR	Paryadanga	Khalgram	Taldangra	Private	21	1391	0.19	Registration process completed by District level land purchase committee	Yes
22	Bibarda	OHR	Bibarda	Bibarda	Taldangra	Private	6	330	0.27	Registration process completed by District level land purchase committee	Yes
23	Bhutamaheshpur/ Nachna	OHR	Nachna	Bibarda	Taldangra	Private	55	1463	0.28	Registration process completed by District level land purchase committee	Yes
24	Dhengasimul	OHR	Dhengasimul	Bibarda	Taldangra	Private	53	464,467/770	0.26	Registration process completed by District level land purchase committee	Yes

45. **Package no. WBDWSIP/DWW/BKP/03:** Under package BK/03, Intake and WTP is constructed on government land. Raw and clear water transmission main is being laid along RoW of government roads. fifteen private lands are parcels for construction of OHR and IHPS/GLSR. The Due Diligence Report (DDR) was updated and submitted to ADB and received approval.

46. The current status of land under this package is given in **Table 15**

Table 15 : Current status of land under package BK/03

Water supply component	Mouza	Gram Panchayat	Block	Ownership (private/ Government)	JL. number	Plot no	Total land area (in acres)	Land purchase or possession status
Intake	Natungram	Ghutgoria	Barjora	DVC	14	3	0.4	Land possession received
WTP	Basudebpur	Barshal	Gangajalghati	Government	13	851	10	Land possession received

47. Under package BK/03 PHED has received rights-of-way permission from PWD for Barjora – Durlavpur road (7.80km – 17.90km); Mejia – Saltora road (11.00km – 19.00km); Desuria – Fulberia road (0.00km – 12.80km); Gangajalghati – Saltora road (0.00km – 8.50km); Susunia road (Kusthalia junction to Lachmanpur junction) (17.00km – 22.00km); Mejia – Kusthalia road (0.00km – 12.00km) and Nandanpur – Maliara road (0.00km – 12.00km). PHED has also received ROW permission for PMGSY and Zilla Parishad roads.

48. **Package no. WBDWSIP/DWW/BKP/04:** Under package BK/04, twenty-six private land parcels are purchased through negotiated settlement and four government land are being used for construction of OHR. District Level Land Purchase Committee has completed registration process of all 26 private land parcels and third-party certification is completed for all 26 land parcels. The Due Diligence Report (DDR) was updated and submitted to ADB and received approval.

49. Under package BK/04 PHED has received rights-of-way permission from PWD for Barjora – Durlavpur road (7.80km – 17.90km); Mejia – Saltora road (11.00km – 19.00km); Desuria – Fulberia road (0.00km – 12.80km); Gangajalghati – Saltora road (0.00km – 8.50km); Susunia road (Kusthalia junction to Lachmanpur junction) (17.00km – 22.00km); Mejia – Kusthalia road (0.00km – 12.00km) and Nandanpur – Maliara road (0.00km – 12.00km). PHED has also received ROW permission for PMGSY and Zilla Parishad road. Earlier PHED had applied for RoW permission for roads under control of NHAI for package BK/03 and BK/04. Contractor has already paid the license fee and expecting RoW permission.

50. The current status of land under this package is given in **Table 16**

Table 16 : Current status of land under package BK/04

OHR zone number	OHR zone name	Water supply component	Mouza	Gram Panchayat	Block	Ownership (private/ Government)	JL. number	Plot no	Total land area (in acres)	Land purchase or possession status	Third-party certification completion status
1	Ban Ashuria	OHR	Ban Ashuria	Ban Ashuria	Gangajalghati	Private	46	3289, 3294, 3295	0.25	Registration process completed by District level Land	Yes

OHR zone number	OHR zone name	Water supply component	Mouza	Gram Panchayat	Block	Ownership (private/Government)	JL. number	Plot no	Total land area (in acres)	Land purchase or possession status	Third-party certification completion status
										purchase Committee	
2	Durlavpur/Benagari	OHR	Durlavpur / Benagari	Latiabani	Gangajalghati	Government	32	1417	0.26	Land possession received	NA
3	Lachmanpur	OHR	Lachmanpur	Lachmanpur	Gangajalghati	Private	67	212, 212/4662	0.23	Registration process completed by District level Land purchase Committee	Yes
4	Kallapur	OHR	Kallapur	Kapistha	Gangajalghati	Private	121	894	0.25	Registration process completed by District level Land purchase Committee	Yes
5	BarshalShrirampur	OHR	Barshal Srirampur	Barshal	Gangajalghati	Government	6	2981	0.25	Land possession received	NA
6	Gangajalghati	OHR	Gangajalghati	Gangajalghati	Gangajalghati	Private	109	5649, 5655	0.25	Registration process completed by District level Land purchase Committee	Yes
7	Gobindadham	OHR	Gobindadham	Gobindadham	Gangajalghati	Private	100	425	0.25	Registration process completed by District level Land purchase Committee	Yes
8	Bankadaha	OHR	Bankadaha	Nityanandapur	Gangajalghati	Private	27	1109	0.29	Registration process completed by District level Land purchase Committee	Yes
9	Subiara	OHR	Subiara	Nityanandapur	Gangajalghati	Private	25	768	0.25	Registration process completed by District level Land purchase Committee	Yes

OHR zone number	OHR zone name	Water supply component	Mouza	Gram Panchayat	Block	Ownership (private/Government)	JL. number	Plot no	Total land area (in acres)	Land purchase or possession status	Third-party certification completion status
10	Rajamela	OHR		Lachmanpur	RajamelaGangajalghati	Private	64	2151	0.24	Registration process completed by District level Land purchase Committee	Yes
11	Lokhiara	OHR	Lokhiara	Bhaktabundh	Gangajalghati	Private	90	558,981	0.24	Registration process completed by District level Land purchase Committee	Yes
12	Hanribhanga / Garjuria	OHR	Hanribhanga / Garjuria	Bhaktabundh	Gangajalghati	Private	84	120	0.27	Registration process completed by District level Land purchase Committee	Yes
13	Machaparulia	OHR	Machaparulia	Gobindadham	Gangajalghati	Private	99	274/3319	0.23	Registration process completed by District level Land purchase Committee	Yes
14	Sarangpur	OHR	Sarangpur	Nityanandapur	Gangajalghati	Private	26	10530	0.23	Registration process completed by District level Land purchase Committee	Yes
15	Ramkanali	OHR	Ramkanali	Pirrabani	Gangajalghati	Private	139	1055/1893	0.25	Registration process completed by District level Land purchase Committee	Yes
16	Pirraboni	OHR	Pirraboni	Pirraboni	Gangajalghati	Private	149	2443	0.25	Registration process completed by District level Land purchase Committee	Yes
17	Sagaria	OHR	Sagaria	Lachmanpur	Gangajalghati	Private	70	5	0.24	Registration process	Yes

OHR zone number	OHR zone name	Water supply component	Mouza	Gram Panchayat	Block	Ownership (private/Government)	JL. number	Plot no	Total land area (in acres)	Land purchase or possession status	Third-party certification completion status
										completed by District level Land purchase Committee	
18	Ranganathpur	OHR	Ranganathpur	Bhaktabundh	Gangajalghati	Private	92	1636/3095	0.25	Registration process completed by District level Land purchase Committee	Yes
19	Deuli	OHR	Deuli	Latiabani	Gangajalghati	Private	42	477	0.255	Registration process completed by District level Land purchase Committee	Yes
20	Choto Nabagram	OHR	Choto Nabagram	Banasuria	Gangajalghati	Government	54	82	0.25	Land possession received	NA
21	Chausalk/Basudebpur	OHR	Chausalk/Basudebpur	Barshal	Gangajalghati	Government	13	851	0.25	Land possession received	NA
22	Kenduadihi/Kapistha	OHR	Kenduadihi/Kapistha	Kapistha	Gangajalghati	Private	115	509	0.25	Registration process completed by District level Land purchase Committee	Yes
23	Arbat	OHR	Arbat	Gobindadharam	Gangajalghati	Private	141	101	0.25	Registration process completed by District level Land purchase Committee	Yes
24	Charadihi (Exiting OHR of PHED)	Existing PHED OHR	Charadihi (Exiting OHR of PHED)	Kapistha	Gangajalghati	PHED	127	21/70	0.694	NA	NA
25	Keshiara (G. Ghati Exiting OHR of PHED)	Existing PHED OHR	Keshiara (Exiting OHR of PHED)	Gangajalghati	Gangajalghati	PHED	106	488	1.18	NA	NA
26	Mejia	OHR	Mejia	Mejia	Mejia	Private	37	2007	0.24	Registration process completed by District	Yes

OHR zone number	OHR zone name	Water supply component	Mouza	Gram Panchayat	Block	Ownership (private/Government)	JL. number	Plot no	Total land area (in acres)	Land purchase or possession status	Third-party certification completion status
										level Land purchase Committee	
27	Mohona	OHR	Mohona	Ardhagram	Mejia	Private	16	863	0.25	Registration process completed by District level Land purchase Committee	Yes
28	Mochrakend	OHR	Mochrakend	Ramchandrapur	Mejia	Private	58	1824	0.25	Registration process completed by District level Land purchase Committee	Yes
29	Benebad	OHR	Benebaid	Kustore	Mejia	Private	25	311	0.25	Registration process completed by District level Land purchase Committee	Yes
30	Purbator	OHR	Purbator	Banjora	Mejia	Private	67	925	0.25	Registration process completed by District level Land purchase Committee	Yes
31	Pairasol	OHR	Pairasol	Kustore	Mejia	Private	24	644	0.25	Registration process completed by District level Land purchase Committee	Yes
32	Ranipur	OHR	Ranipur	Ramchandrapur	Mejia	Private	48	1321	0.25	Registration process completed by District level Land purchase Committee	Yes
33	Bhara (Exiting OHR of PHED)	Existing PHED OHR	Bhara (Exiting OHR of PHED)	Ramchandrapur	Mejia	PHED	2	1635	0.31	NA	NA
34	Mejia (Exiting OHR)	Existing PHED	Mejia (Exiting OHR)	Mejia	Mejia	PHED	254	2153	0.25	NA	NA

OHR zone number	OHR zone name	Water supply component	Mouza	Gram Panchayat	Block	Ownership (private/Government)	JL. number	Plot no	Total land area (in acres)	Land purchase or possession status	Third-party certification completion status
	of PHED)	OHR	OHR of PHED)								

51. **Package no. WBDWSIP/DWW/EM/01:** In package EM/01, intake well and fixed jetty type structure (access bridge) is under construction on the river Rupnarayan at proposed Mirpur/Ichapur site. The pin point location of the intake well is about 70m from the river bank. The permission/no objection certificate from national Waterways Authority of India has been availed (refer monitoring report November'2020 to April'2021) for construction of intake well and fixed jetty type structure over Rupnarayan river. Land for the raw water main under WBDWSIP was acquired through negotiated settlements with willing sellers, following the approved resettlement framework. The land requirement was revised from 42.5 decimals (0.42 acres) to 74.3 decimals (0.74 acres) after verification identified eight landowners instead of six. The land remains the same as initially planned, with final payments made and third-party certification completed (May–October 2020 monitoring report). The pipeline alignment from the intake at Mirpur to the WTP was adjusted for design and site considerations, with a new 5.8 km route proposed to Byabattarhat. Permissions for laying the raw water transmission main along SH-4 (8.67 km) were obtained (November 2023–April 2024 report). Clear water pipeline alignments were revised after Narghat Bridge to bypass Chandipur Market, with a No Objection Certificate secured for the section from Reyapada to Tengua (November–April 2021 report). All other components remain unchanged.

52. Permission for constructing a 470.587 m long and 5 m wide RCC pipe-supporting and vehicular bridge over the River Haldi near Narghat Bridge was granted by the Irrigation and Waterways Directorate, Government of West Bengal (refer to May–October 2023 monitoring report).

53. The temporary impact of the 65 shops as envisaged during resettlement plan preparation period has completely avoided as the alignment of clear water pipeline has been changed. During the preparation of resettlement plan, the clear water pipeline was proposed to be laid along the Chandipur Market, further the alignment has changed and diverted from Magraipur towards Reyapada bypassing the Chandipur Market. Due diligence undertaken revealed that the pipeline will be laid along government roads and no involuntary resettlement impact are envisaged. Accordingly, the resettlement plan since been updated as DDR. The components and impact of the subproject in EM/01 is given in the **Table 17** below.

**Table 17 : Summary of Involuntary Resettlement Impacts under Package EM/01**

S. no.	Components	Impacts as per safeguard documents	Current status
I.	Construction of intake structure and access bridge over Rupnarayan River near Mirpur at Nandakumar Block		The Irrigation and Waterways Department (I&WD) has already given a permission of drawl of 117 MLD raw water vide letter no. 237 -1, 1-4M-02/2015 dated 08 June, 2017.  Permission for installation of intake structure from Inland Waterways Authority of India is under process. Executive Engineer, PIU has written to the said department vide letter no Memo No.: 127/EE/PIU/PM dated 22 July 2020 for relevant permission which has been provided by Inland Waterways

S. no.	Components	Impacts as per safeguard documents	Current status
			Authority of India.
	Onshore substation including transformer and allied utilities at Mirpur, Nandakumar Block	During preparation of resettlement which was based on initial design and site verification; the raw water intake sump cum pump house and substation was proposed to be constructed on a private land parcel measuring 42.5 Decimal. Area located at Mouza Mirpur, JL No. 58, Dag No. 694,697,698 land will be procured from 6 land owners. The proposed land was laying vacant and not being used for any commercial or agricultural purpose. However, during final revenue verification and design it was revealed that the land belongs to 8 land owners. The document was updated accordingly.	The raw water intake sump cum pump house and substation will be constructed on a private land parcel measuring 74.297 Decimal (0.74297 acre). Area located at village Mirpur (JL No. 54, Plot No. 694,695, 697,698, 704). The land belongs to 8 land owners. This is the same land parcel as indicated in the resettlement plan. During revenue verification the land area and land owners were updated.  Cabinet approval for purchase of land obtained. An amount of Rs. 15,948,000 has been released in favour of Purba Medinipur Zilla Parishad for payment to respective land owners. Payment to land owners made and site handed over to contractor. Third party verification conducted.
	Raw Water Transmission Mains	Raw water transmission mains proposed to be laid from intake sump cum pump house to the water treatment plant (WTP) is approximately 18 km. The pipeline will be laid within the RoW of Gram Panchayat Roads, the diameter of the pipe will be within range of 1000-1400 mm.	Out of the 17.1 km proposed alignment earlier; approximately the first 5.8 km needs to be changed owing to design considerations and site aspects. New alignment from intake to Ganjanarayanpur to Byabattarhat (enroute to WTP) is proposed. Due diligence is being conducted along the proposed alignment, and the resettlement planning document for this section will be updated based on transect walk and survey findings.  After 5.8 km i.e. from Byabattarhat the alignment remains same till WTP as envisaged during preparation of resettlement plan. Permission for laying RWTM from Ganjanarayanpur to Nandakumar Rotary along SH-4 i.e. 8.670 km obtained.
	WTP and Installation of SCADA	The WTP will be constructed on a land parcel measuring 18 acres owned by Land Revenue Department Government of West Bengal located in Mouza Jalpai-Sitalpur under Sitalpur Gram Panchayat.	The WTP will be constructed on a land parcel measuring 18 acres owned by Land Revenue Department Government of West Bengal located in Mouza Jalpai-Sitalpur under Sitalpur Gram Panchayat and transferred to PHED.  Partial land ownership (5-acre 19 decimal <sup>11</sup> ) is being claimed by some private parties (legal heirs of Late. Manmatha Nath Maity). The court directed the Collector, Purba Medinipur to <b>consider the representation of the petitioners</b> . The <b>petitioners' representation was considered and found untenable</b> and the right of the suit plots of land was rejected by District Magistrate and Collector, Purba Medinipur.
	Clear Water Transmission Mains	Temporary income loss for 10 days each on 65 shopkeepers (their business entities on left flank of the road from Chandipur Bazar to Nandigram – I) was anticipated due to laying of clear water rising main pipeline through Chandipur	From Magrajpur the alignment has been changed till Reyapada bypassing the Chandipur Market area. All impacts on 65 shopkeepers stands avoided.  After WTP the alignment of the clear water pipe line remains same till Narghat Bridge. After Narghat Bridge the alignment of the pipeline has changed till Kayal Chowk and Magrajpur.

<sup>11</sup> 100 Decimal equals to 1 Acre.

S. no.	Components	Impacts as per safeguard documents	Current status
		Market and a resettlement plan was prepared and approved. However, owing to change in alignment of the clear water transmission mains; impact on such shops were avoided and the resettlement plan has been updated to a DDR.	Due diligence is being conducted along the proposed alignment, and the resettlement planning document for this package has been updated to a DDR based on transect walk and survey findings. NOC for laying of pipeline (clear water rising main) from WTP to GLSR at Garchakraberia was provided/obtained from relevant departments. Only the permission from IOCL for laying of RWTM pipeline near Maharaja Nandakumar College is yet to be obtained.
	Pipe Supporting and vehicular RCC Bridge structure constructed over River Haldi: adjacent to Narghat bridge of about 470.587 m length and 5 m wide.		Permission for construction of bridge availed (shared in monitoring report May to October 2023). However, the alignment is bridge is proposed to be changed as per communication from National Highway Authority. Design change ongoing.

Source: Government of West Bengal, Public Health Engineering Department, Project Implementation Unit, East Medinipur, MPR April 2024

#### 54. Package no. WBDWSIP/DWW/EM/02:

55. The first draft of the land acquisition and resettlement due diligence report for the proposed package WBDWSIP/DWW/EM/02 was prepared and duly uploaded in ADB website in November 2018. The first draft was based on preliminary design prior to contract award and two OHSR sites were yet to be finalized. The document was revised in February 2020 primarily to reflect the change in proposed OHSR site locations. All the 29 OHSR sites were finalized upon contract award and work is in progress. However, due to cost overruns, the scope of civil works under the ongoing package has been limited to construction of 15 OHSRs (10 in Nandigram I and 5 in Nandigram II blocks) along with laying of distribution pipes in 22 zones. Construction of the rest 14 OHSRs (10 in Nandigram I and 4 in Nandigram II) and laying of distribution pipes in 7 zones is proposed under Additional Financing. The updated DDR covers components of the existing package and the works proposed under Additional Financing. This report provides details of all the 29 OHSR sites (20 in Nandigram I and 9 in Nandigram II). The details of the OHSR sites being constructed and the ones proposed under additional financing is presented in the **Table 18, Table 19;** and **Table 20** below.

**Table 18** :Updated list of OHSR sites in East Medinipur

OHSR - Location	Zone	Existing Scope	Proposed under Additional Financing (AF)
Block Nandigram – I			
Sonachura	Zone-1	Existing OHSR of PHED	
Gangra		<i>Currently not taken up</i>	Proposed under AF
Gar Chakraberia	Zone-2	Construction on going	
Kalicharanpur	Zone-3	Construction on going	
Chak Chillinga	Zone-4	<i>Currently not taken up</i>	Proposed under AF
Samsabad	Zone-5	Construction on going	
Jambari	Zone-7	Construction on going	
Gokulnagar	Zone-6	<i>Currently not taken up</i>	Proposed under AF

OHSR - Location	Zone	Existing Scope	Proposed under Additional Financing (AF)
Naynan	Zone-8	<i>Currently not taken up</i>	Proposed under AF
Marisdanga	Zone-9	<i>Currently not taken up</i>	Proposed under AF
Durgapur	Zone-10	Construction on going	
Dinabandhupur	Zone-11	<i>Currently not taken up</i>	Proposed under AF
Manuchak Jalpai	Zone-12	Construction on going	
Parbatipur	Zone-13	Construction on going	
Purushottampur	Zone-14	<i>Currently not taken up</i>	Proposed under AF
Kendamari Jalpai	Zone-15	Construction on going	
Bhasur kata	Zone-16	<i>Currently not taken up</i>	Proposed under AF
Tajpur	Zone-17	<i>Currently not taken up</i>	Proposed under AF
Nandigram (CT)	Zone-18	<i>Currently not taken up</i>	Proposed under AF
Haripur	Zone-19	Construction on going	
Banasri Gauri	Zone-20	Construction on going	
Block Nandigram – II			
Kamalpur	Zone-1	<i>Currently not taken up</i>	Proposed under AF
Amdabad	Zone-2	<i>Currently not taken up</i>	Proposed under AF
Gholpukuria Zone II Water Supply Scheme, Birulia,	Zone-3	Existing OHSR	
Birulia, proposed in same campus		Construction on going	
Gholpukuria Zone, I Water Supply Scheme, Hanu Bhunya, existing OHSR	Zone-4	Existing OHSR	
Hanu Bhunya, proposed in the same campus		<i>Currently not taken up</i>	Proposed under AF
Bheturia	Zone-5	<i>Currently not taken up</i>	Proposed under AF
Monoharpur	Zone-6	Construction on going	
Kanakpur	Zone-7	Construction on going	
Narasinghapur Jalpai	Zone-8	Construction on going	
Gopal Chak 0	Zone-9	Construction on going	

Source: Government of West Bengal, Public Health Engineering Department, Project Implementation Unit, East Medinipur, June 2024; analysis and site visits

**Table 19: Details of Proposed Overhead Reservoirs in Nandigram I**

S. No.	Location	Zone	Capacity kilo litre (kL)	Existing Scope	Additional Financing (AF)
1.	Gangra	Zone-1	900		<i>Proposed under AF</i>
2.	Gar Chakraberia	Zone-2	1000	Construction on going	
3.	Kalicharanpur	Zone-3	750	Construction on going	
4.	Chakchillinga	Zone-4	400		<i>Proposed under AF</i>

5.	Samsabad	Zone-5	1250	Construction on going	
6.	Gokulnagar	Zone-6	900		<i>Proposed under AF</i>
7.	Jambari	Zone-7	700	Construction on going	
8.	Naynan	Zone-8	750		<i>Proposed under AF</i>
9.	Marisdanga	Zone-9	600		<i>Proposed under AF</i>
10.	Durgapur	Zone-10	900	Construction on going	
11.	Dinabandhupur	Zone-11	600		<i>Proposed under AF</i>
12.	Manuchak jalpai	Zone-12	600	Construction on going	
13.	Parbatipur	Zone-13	900	Construction on going	
14.	Purushottampur	Zone-14	250		<i>Proposed under AF</i>
15.	Kendamari Jalpai	Zone-15	600	Construction on going	
16.	Bhasur Kata	Zone-16	1000		<i>Proposed under AF</i>
17.	Tajpur	Zone-17	400		<i>Proposed under AF</i>
18.	Nandigram-CT	Zone-18	900		<i>Proposed under AF</i>
19.	Haripur	Zone-19	500	Construction on going	
20.	Banasri Gouri	Zone-20	700	Construction on going	

Source: Government of West Bengal, Public Health Engineering Department, Project Implementation Unit, East Medinipur, June 2024; analysis and site visits

**Table 20: Details of Proposed Overhead Reservoirs in Nandigram I**

S. No.	Location	Zone	Capacity (kL)	Existing Scope	Additional Financing (AF)
1.	Kamalpur	Zone-1	1000		<i>Proposed under AF</i>
2.	Amdabad	Zone-2	1500		<i>Proposed under AF</i>
3.	Birulia	Zone-3	400	Construction on going	
4.	Gholpukuria	Zone-4	600		<i>Proposed under AF</i>
5.	Bheturia	Zone-5	1250		<i>Proposed under AF</i>
6.	Monoharpur	Zone-6	1250	Construction on going	
7.	Kanakpur	Zone-7	1250	Construction on going	
8.	Narasinghapur Jalpai	Zone-8	600	Construction on going	
9.	Gopal Chak	Zone-9	500	Construction on going	

Source: Government of West Bengal, Public Health Engineering Department, Project Implementation Unit, East Medinipur, June 2024; analysis and site visits.

The component and impacts of the subproject in EM/02 are given

Table 21 below.

**Table 21 : Summary of Involuntary Resettlement Impacts under Package EM/02**

S. No.	Components	Impacts as per safeguard documents	Current status
	Construction of GLSR and installation of IBPS: 2 Nandigram-I and Nandigram-II	GLSR at Nandigram – I and IBPS is proposed to be constructed on a vested (government) land parcel under Garchakraberia Mouza of Kalicharanpur village. The other GLSR and IBPS for Nandigram – II is proposed on a parcel of land owned by the Irrigation and Waterways Department (I&WD) Government of West Bengal, and located in Monaharpur Mouza of Reyapara Gram Panchayat.	Both land parcels in possession of PHED. The land ownership documents substantiating the land parcels belongs to PHED has been obtained.
	Construction of new OHSR: 20+9=29 Nandigram-I and Nandigram-II respectively	Out of the 20 OHSR to be constructed in Nandigram I Block, (i) 11 OHSRs are proposed on government-owned vested lands, (ii) 3 OHSRs are proposed on land parcels owned by different government departments. (Refugee Rehabilitation and Resettlement Department, Government of West Bengal, Block Development Office and Gram Sansad), (iii) 2 OHSRs are proposed on land parcels owned by institutions (1 school and 1 society) and (iv) the remaining 4 lands are privately owned.	Seven (07) land parcels are proposed to be changed/added. The land under private ownership is not required as government land in such locations has been sourced. The updated list is provided below. The DDR updated and approved before start of civil works. Currently owing to cost overrun it has been decided that construction of 10 OHSR will be taken up in Nandigram-I under package EM/02. Rest of the 10 OHSR will be constructed under Additional Financing.
		In Nandigram II Block (i)7 OHRs are proposed on government lands and (ii)2 OHRs are proposed on land parcels owned by Irrigation and Waterways Department of Government of West Bengal.	Five (05) land parcels are changed (either the zone is changed or the land parcel). All changed locations are government lands which are vacant and not used for any productive purpose. The updated list is provided below. Currently owing to cost overrun i has been decided that construction of 5 OHSR will be taken up in Nandigram-II. Rest of the 04 OHSR will be constructed under Additional Financing.
	Renovation of existing OHSR- 1+2=3 Nandigram-I and Nandigram-II respectively	Existing PHED campus	
	Distribution network:	The distribution pipelines are proposed to be laid within the RoW of Gram Panchayat roads. No temporary impacts are identified or anticipated	Pipe laying started and no impacts are observed.

S. No.	Components	Impacts as per safeguard documents	Current status
	1944.929 km (approximately)	during the laying of distribution pipeline.	

Source: Government of West Bengal, Public Health Engineering Department, Project Implementation Unit, East Medinipur, MPR April 2024

The details summary of land purchased and possession of all packages till October'24 is given at **Table 22**

**Table 22: Land Purchase and Possession Status till 31.10.2024**

Private Land Purchased till, 31.10.2024	Land Purchased During Reporting Period	Land Purchase Process in Progress	Govt. Land Possession Obtained Till 31.10. 2024	Government Land Taken Possession During Reporting Period	Government Land Under Process of Transfer
94 land parcels	-	-	64 plots	Possession has already been obtained for all Government land parcels	Possession has already been obtained for all Government land parcels

Source: PMU & PIUs, WBDWSIP

### 3. Indigenous Population and Impact under WBDWSIP

#### A. Identification of Indigenous Peoples

56. As per ADB's SPS 2009, the Indigenous Peoples safeguards are triggered if a project directly or indirectly affects the dignity, human rights, livelihood systems or culture of Indigenous Peoples or affects the territories or natural or cultural resources that Indigenous Peoples own, use, occupy, or claim as an ancestral domain or asset. In West Bengal, where scheduled tribes are also referred to as tribal people, there are 40 such groups. The tribal population of West Bengal increased to 5,296,953 in 2011 from 4,406,794 in 2001. The decadal growth rate of tribal population during this period is 20.2%. Among the three targeted districts under WBDWSIP, only Bankura has good concentration of Indigenous population. **Table 23** below shows the scheduled tribe population in the target project block, Taldangra and Indpur blocks of Bankura district under WBDWSIP:

**Table 23: Scheduled Tribe Population in WBDWSIP District and Respective Block**

State/District/Block	Scheduled Tribe Population	Total Population	Percentage (%)
West Bengal	5,296,953	91,347,736	5.8
Bankura	3,69,866	3,362,420	11.0
Indpur	15003	1,56,522	9.58
Taldangra	20,597	1,47,893	13.92

Source: 2011 Census of India.

#### B. Project Impact on Indigenous People

57. The project components will not impact any land parcels, structures or areas that are culturally sensitive to the tribal population or affect their customary rights. Hundred percent of the scheduled tribe population and households in project coverage area will benefit from water supply house service connection under WBDWSIP.

58. The water supply project WBDWSIP, is going to provide house connections to all the villages and to all the households / habitations including the indigenous people households like Santhal Tribe under Indpur and Taldangra blocks of Bankura district where safe and treated water will be supplied to the indigenous households 24x7 hours. A total number of 3158 households in Indpur and 4563 households in Taldangra will be benefitted from WBDWSIP in Bankura. No Santhal tribe family will be left out from receiving the benefit of treated piped water supply out of this project.

59. Project design incorporates features for inclusion of 100% scheduled tribe households in the project coverage area thus benefiting the target population. No adverse impacts to indigenous peoples as per ADB SPS 2009 are identified as a result of the proposed project. Contractual provision ensures that 100% scheduled tribe households in the coverage area will benefit from house service connections for water supply.

60. Consultations with the tribal communities in tribal population pockets, involving them and taking feedback are an integral part of this project in order to ensure that the priorities, preferences, and needs of the tribal groups have been taken into consideration adequately. With that objective in view, consultations with tribal communities and their leaders are done in a participatory manner. The PIU, DSISC and NGOs are fully involved in taking care of the cultural entity and preferences towards this water supply project as most of them are facing hardships due to scarcity of water.

61. There is no involuntary resettlement impact identified on any segment of scheduled tribes' population in any of the target districts as per ADB's SPS 2009 and as a result of the proposed project. The project components will not impact any land parcels or areas that are culturally sensitive to the tribal population or on their customary rights. In tribal areas, like, Indpur and Taldangra blocks of Bankura district project design ensures that 100% percent of the scheduled tribe population and households in project coverage area benefits from water supply house service connection and safe, reliable and continuous drinking water supply.

#### **4. Compensation and Rehabilitation**

62. Considering the subproject works undertaken, till the reporting period of 30.04.2024, there is no rehabilitation/ resettlement involved in the project. However, the project would report if it encounters any cases of rehabilitation/resettlement in future or during finalization of all designs.

63. During the execution of the N24P/01 subproject, no temporary impacts or income loss occurred, and no resettlement impact was foreseen based on the social impact assessment. Permissions for canal and river crossings were obtained, and careful design and site surveys ensured no involuntary resettlement. Pipes have been laid without issues, and the Resettlement Plan was updated to a Due Diligence Report (DDR), with the final draft submitted to ADB in August 2024 after addressing observations.

In package N24P/02A, five non-titled persons who practiced farming on vested government land were identified as affected persons at one of the OHR locations at Teghoria (zone 5) in Haroa Block under package WW/N24P/02A. The affected persons, Mr. Sankar Madal, Mr. Haripada Mondal, Mr. Bhaskar Mondal, Mr. Bhudev Mondal and Mr. Bappa Mondal live in Teghoria village. The Compensation budget has been approved by PHED and ADB. The affected persons have received their resettlement compensation amounts as per the approved budget during this monitoring period.

64. Considering EM/01 work progress is concerned, the work has been done in areas where there is no impact till the reporting period of Oct,2024. Draft Resettlement Plan (RP) approved and uploaded in ADB and EA website. However, due to changes in alignment of

raw water main and clear water main have no impact on structures & mitigate the impact of private land acquisition as alignment will pass through ROW of Government roads. Accordingly, RP since been updated as Due Diligence Report (DDR)

65. During the course of construction, if any structure gets temporarily affected, then the contractor would re-establish that particular structure after the work is completed. However, no such unanticipated impacts were identified during the reporting period by PIU/DSISC and contractor.’ Beside this, assistance for access, ramps would be provided in front of residences and shops to provide required access to people and also the mobile vendors would be assisted in shifting to nearby area or to the opposite side of the road when construction in that particular stretch would take place.

66. Ensuring there is minimal or no income or access loss during sub-project construction is the major responsibility of contractors. Consistent with the initial environmental examination, contractors while executing work in the field are taking the following measures: leaving spaces for access between mounds of soil, providing walkways and metal sheets to maintain access across trenches for people and vehicles where required, increased workforces to finish work in areas with impacts on access, timing of works to reduce disruption during business hours, phased construction schedule and working one segment at a time and one side of the road at a time.

67. **Table 24** below depicts the detail of actions to be taken along with responsibility.

**Table 24: Corrective Action Plan**

Sl. No.	Actions required	Responsibility	Remarks
1	Validation of APs, Updating of RP – N24 Pargana –01 package	PIU, DSISC, PMC and PMU	The Resettlement Plan (RP) for package N24P/01 has converted to Due Diligence Report (DDR). The work conducted along various stretches did not foresee any resettlement impact. Measures were taken to ensure that no temporary impacts or income loss occurred during execution. Through design exercises and site surveys, it was confirmed that there would be no resettlement impact. The laying of pipes from BS-1 to Bhangar II GLR and Bhangar II GLR to Haroa GLR has been completed, further mitigating any involuntary resettlement impact. The Resettlement Plan is modifying as Due Diligence Report (DDR) as there were no impacts identified during the reporting period. The final draft submitted to ADB in August 2024 after addressing all observations.
2	Validation of APs, Updating of RP – N24P-02A	PIU, DSISC, PMC and PMU	The Resettlement Plan was updated following the completion of the validation survey and submitted to ADB, with approval subsequently received. Compensation payments to the five affected persons were made during this period.
3	Validation of APs, updating of RP – BK – 01	PIU, DSISC, PMC and PMU	As per the validation done, temporary livelihood loss for 39 shop owners is envisaged during pipe laying through Hatirampur (19), Supur (17) and Tilabani (3) market place. Considering the same, Engineering team of PIU and DSISC are exploring all possible options to avoid the impact on 39 shop owners which was anticipated earlier to have temporary livelihood loss. In this way, the total impact has been avoided and the RP has been converted into DDR. Furthermore, this Due Diligence Report (DDR) has been updated to align with the scope of work for additional financing, submitted to the ADB, and approved in July 2024.
4	Validation of APs, Updating	PIU, DSISC, PMC	Draft Resettlement Plan (RP) approved and uploaded in

Sl. No.	Actions required	Responsibility	Remarks
	of RP – EM – 01	and PMU	ADB and EA website. However, due to changes in alignment of raw water main and clear water main have no impact on structures & mitigate the impact of private land acquisition as alignment will pass through ROW of Government roads. Accordingly, RP is since been updated as DDR.

*Note: Resettlement Plan implementation will commence upon receipt of No Objection from ADB. Until such time that each resettlement plan is updated and ADB's concurrence received, civil works will be undertaken only in stretches without involuntary resettlement impacts.*

## 5. Public Participation & Consultation

68. Focus Group Discussions and Public Consultations with various stakeholders at various levels are carried out during various phases of project preparation. Key person and focus group consultations at section of the society were arranged at the stage of project preparation to ensure peoples' participation in the planning phase of this project and to treat public consultation and participation as a continuous two-way process. Aiming at promotion of public understanding and fruitful solutions of developmental problems such as local needs and problem and prospects of resettlement, various sections of DPs and other stakeholders were consulted through focus group discussions and individual interviews.

69. To keep more transparency in planning and for further active involvement of DPs and other stakeholders, the project information has been disseminated through disclosure of resettlement planning documents, project information boards etc.

70. Public participation and consultations are ongoing activities that have to be continued (i) after the finalization of subprojects, RP following the final detail design for disclosure and endorsement from the APs, (ii) prior to the commencement of civil works and (iii) during the civil works activity (as needed and required). A series of meetings and consultations was held for the water supply project. Details of Public consultation during verification of land ownership and for understanding the views of the encroachers & squatters. Table 25 below shows the summary of public consultations conducted in all three targeted districts during the reporting period of the project. All discussions and recommendation were recorded for preparation of action plan and follow up in future.

71. Public consultations are conducted to disseminate information, gather feedback from local people on the proposed development and perceived socio-economic impacts. Meetings and consultations with relevant Government Departments were also carried out to assess the Project approach. Public consultations / Focus Group Discussions (FGDs), have been organized at different level in variable numbers, like, field level, GP level and other stakeholder level have been carried out in all the three targeted project districts during the reporting period. **Appendix 1** reflects district wise discussions during public consultations and concerns of the community.

72. A Total Seventeen (**17**) numbers of public/stakeholder consultations were conducted during this period. Out of these, six (**6**) were held at Banukra Eight (**8**) in the East Midnapore zone and four (**4**) were conducted in the North Praganas Zone. Total **367** nos. of participants attended these consultation programmes, with a female percentage rate of **30.79 % (113 individuals)**. The summary of the public consultation held during this period are given at **Table 25**

**Table 25: Summary Table of Public Consultations Held in Target GPs**

Sl. No.	Location	Block	Date	Zone Number	Total Number of Participants	Number of Female Participants
Bankura						
1	Panchmura Village (BK-03)		19.06.2024		16	06
2	Indpur (BK-02A)		22.06.2024		34	16
3	Hirbandh Gram Panchayat office (BK-01)		05.09.2024		19	04
4	Indpur Gram Panchayat Office (BK-2A)		05.09.2024		18	00
5	Taldangra Gram Panchay Office (BK-02B)		05.09.2024		14	02
Sub – total (A)					101	28
East Midnapore ( EM-02)						
1	Gakulnagar Gram Panchayat Office		09.05.2024		06	01
2	Mahammadpur High School		20.05.2024		18	02
3	Banasri Gouri pipe laying site		11.06.2024		33	05
4	Gokulnagar Gram Panchayat Office		04.07.2024		08	01
5	Boyal – II Gram Panchayat Office		13.09.2024		34	20
East Midnapore ( EM -01 and EM-02 combined)						
6	Tengua Bazar		19.06.2024		65	27
7	Bhekutia Gram Panchayat Office		08.07.2024		15	03
8	Bhekutia Gram Panchayat Office		13.09.2024		42	26
Sub – total (B)					221	85
North 24 Praganas						
1	OHR Site	Bhangar II	22.05.2024	05	14	0
2	OHR Site	Bhangar II	22.05.2024	03	8	0
3	OHR Site	Bhangar II	25.05.2024	01	15	0
4	Contractor's site office at Bhangar II	Bhangar II	22.10.2024	-	8	0
Sub – total (C)					45	0
Grand Total (A+B+C)					367	113

73. During the reporting period, two third-party certifications have been completed which has been pending during last SSMR for Zone-2 and combined zone1and 18 for N24/02b. Table 26 below provides Gram Panchayat and Block-wise details of the third-party certifications completed during the reporting period of may2024 to October2024.. A total of two (2) third-party consultations were conducted during this period. A total of fourteen (14) participants attended these consultation programs, with a female participation rate of 28.57% (4 individuals).

74. Payment for the land parcels is made through Office of District Magistrate and the sale deed of land related to the purchased land. Payment for the land parcels is made through Office of District Magistrate and the sale deed of land related to the purchased land. The representative sample of Third-Party Certification done for the purchased land in the project district is appended at **Appendix 4**. The summary of the third-party consultation held during this period are given at **Table 26**

**Table 26:** Summary Table of Consultations Held for Third Party Certification in Target GPs

Sl. No.	Location	Date of Consultation	Land location/ OHR Zone Number	Total No. of Participants	No. of Female Participants	Type of meeting	Block
Bankura - Package- BK/02A							
North 24- Package N24/ 2B							
2	Jothbhim	05/08/2024	Zone-1, OHR Land	8	3	Third Party Certification	Bhangar II
3	Chanda Kathaberia	19/09/2024	Zone-2 OHR Land Bhangar II	6	1	Third Party Certification	Bhangar II
Total				14	4		

## 6. Grievance Redressal Mechanism (GRM)

75. State Level Steering Committee has already been constituted as per the prescribed guideline. A Grievance Redressal Committee, one each as proposed for State, respective District and field level have been constituted as per the guideline. The PMU level GRC, District Steering Committees (DSC), PIU and field level GRCs has already been constituted in all the three target districts. Field level GRC has also been constituted as far as all the three districts are concerned. The Grievance Redress Mechanism for WBDWSIP is depicted at **Figure 5**.

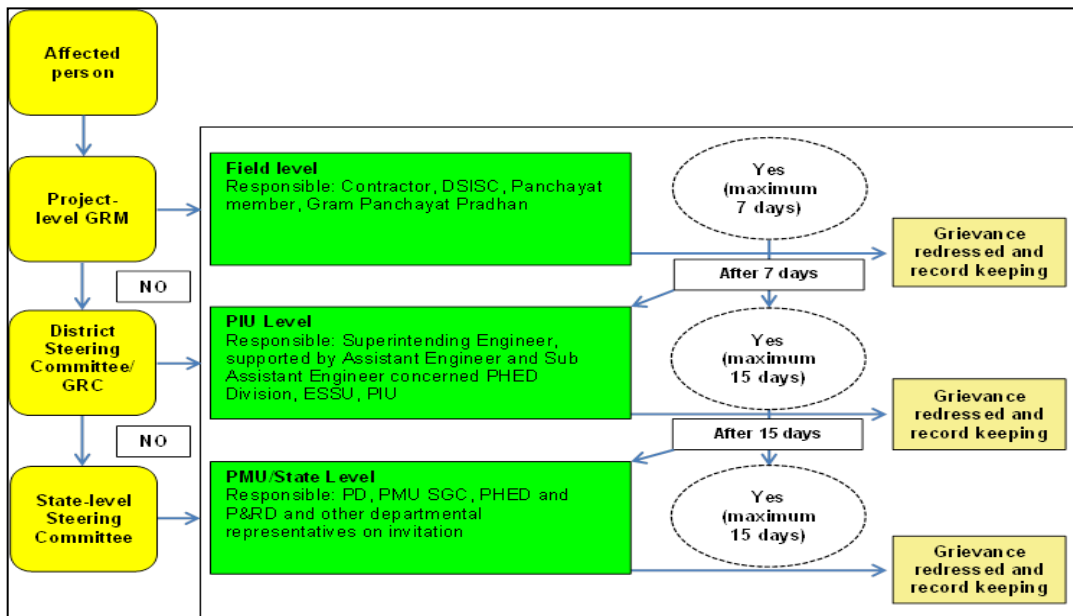
76. The Social/Resettlement officer at PMU and concerned PIUs have the overall responsibility for timely grievance redress on all related issues. The Social Development/Resettlement Officer, PMU will be the focal person for facilitating the grievance redress at City/State level.

77. The stakeholders are being informed about the Grievance Redress Mechanism (GRM) through consultations and it is continuously done. The project information leaflet/signboard at site have been prepared that contains information on the GRM.

78. For the project level GRM, constitution of a Grievance Redress Cell has already been completed at all the respective PIU, the safeguards officers (Assistant Engineer and Junior Engineer of PIU) of the ESSU PIU, supported by the social safeguards specialist of DSISC is responsible for conducting periodic community meetings with affected communities to understand their concerns and help them through the process of grievance redressal including translating the complaints register form in English and Bengali recording and registering grievances of non-literate affected persons and explaining the process of grievance redress mechanism.

79. No major complaints to the level of SLSC/PMU/DSC are elevated under GRC for its consideration during the reporting period from May 2024 to Oct 2024 However, few fields related issues were registered in all three Project districts with field level GRC which have been redressed at local level with the help of Contractor, DSISC and PIU Details of grievances, which are general in nature and their compliance status have been given as Appendix 7.

Figure 5 : Grievance Redress Mechanism for WBDWSIP



DSISC=Design, Supervision and Institutional Support Consultant; ESSU=environmental and social safeguards unit, GRC=grievance redress committee; GRM=grievance redress mechanism, PIU= project implementation unit, P&RD = Panchayat and Rural Development; PMU =project management unit, PHED=public health engineering department; SGC=safeguards and gender cell.

## 7. Institutional Arrangement

### A. Institutional Arrangement

80. The Government of India coordinates the activities of its development partners to ensure that effective and harmonized assistance is built around the country's development agenda and to avoid duplication of investment. The Department of Economic Affairs within the government's Ministry of Finance oversees the work of both multilateral and bilateral funding agencies in India. A screening committee at the national level—comprising the Department of Economic Affairs and the Ministry of Drinking Water and Sanitation (MDWS)—reviewed and approved the proposal from the GOWB for the West Bengal Drinking Water Sector Improvement Project in September 2016, considering its synergy with the GOWB's Vision 2020 and the Ministry of Drinking Water & Sanitation's (MDWS) National Program.

81. The Public Health Engineering Department, Government of West Bengal is the Executing Agency (EA) and Implementing Agency (IA) for the Project, responsible for management, coordination and execution of all activities funded under the loan. A central Project Management Unit (PMU) in Kolkata attached to PHED is responsible for implementing the WBDWSIP. The PMU is supported by Project Implementation Units (PIUs) at district level. PMU is headed by a Project Director. Each PIU is headed by a Superintending Engineer, reporting to the Project Director. PMU with the support of PIUs is responsible for planning, implementation, monitoring and supervision, and coordination of all activities under the WBDWSIP. A PIU for North24 & South24 Parganas, Bankura and East Midnapore district has already been established and are actively functioning to implement the project.

82. PMU is supported by Project Management Consultant (PMC) to supervise, monitor and oversee the implementation. Each PIU is supported by a Design, Supervision and Institutional Support Consultant (DSISC); there are three DSISCs supporting 3 PIUs respectively in North24 Parganas, Bankura and East Midnapore districts.

83. A state-level Steering Committee headed by Chief Secretary have been constituted to provide policy direction and project oversight. A Tender Evaluation and Recommendation Committee is constituted to review and evaluate bids; and a District Steering Committee headed by District Magistrate is constituted to monitor project implementation and undertake coordination among local agencies, set up monitoring mechanisms and undertake grievance redress activities as required.

84. At the State level, the State Water and Sanitation Mission—a registered society formed within the GoWB’s Panchayats and Rural Development Department—provides policy guidance and supports the convergence of various government programs and projects. District Water and Sanitation Mission was formed to support coordination at the district level.

## **B. Safeguard Implementation Arrangements**

85. A Safeguard and Gender Cell (SGC) have been established in PMU with the overall responsibility of ensuring compliance with ADB SPS. SGC is headed by a Head, Safeguards and Gender Officer (HSGO) who directly reports to the Project Director. The HSGO has the overall responsibility in implementation of the RF, Environmental Assessment Review Framework (EARF), resettlement plans (RP), EMPs, site specific environmental management plan (SEMP), GESI action plan, and appropriate monitoring and reporting responsibilities. The SGC is supported by social safeguard specialists in the PMC.

86. Safeguard Officer is supported by an Environmental Engineer (Assistant Engineer rank officer, preferably with degree/diploma in environment), and a Social and Gender Development Officer, preferably with a social science background. PMU is supported by a district level PIUs in design and implementation of the project. Each program district has been provided with a PIU.

87. Each PIU is equipped with an Environmental and Social Safeguards Unit (ESSU), which is again staffed with two ASO, one environmental and one social (Assistant Engineer rank officers is designated as ASO) – dedicated or delegated staff; Consultancy Support. Project Management Consultant (PMC) to assist PMU and Design, Supervision and Institutional Support Consultants (DSISCs) to support PIUs. PMC team includes an Environment Management Specialist and a Social Management Specialist. Each DSISC team also includes an Environment Specialist and a Social Safeguard Specialist.

88. Environmental and Social Safeguards Tasks: SGC, PMU. SGC PMU is overall responsibility of implementation of project/program in compliance with SPS 2009, country legislations, and the program-specific Environmental Assessment and Review Framework (EARF), resettlement framework and Indigenous Peoples Planning Framework (IPPF), as agreed between PHED and ADB. SGC is undertake all safeguard activities – studies, verification, monitoring, reporting, consultation, disclosure, corrective actions, if any, and including review and approval of all documents prior to disclosure and submission to ADB.

- (i) **Project Implementation Unit.** At each PIU, an Assistant Engineer is given additional responsibilities of safeguard tasks and designated as Safeguards Officer (SO). The SO is responsible for oversee the safeguards implementation at PIU level, coordinate public consultations, information

disclosure, regulatory clearances and approvals, resettlement plan implementation, EMP implementation and grievance redressal.

89. The ESSU PIU is responsible for implementation of the resettlement plans and the SGC PMU for monitoring of the resettlement plans. The ESSU PIU is undertake surveys and record observations throughout the construction period to ensure that safeguards and mitigation measures are provided as intended. The SGC PMU, through the ESSU PIU, is responsible for arranging the delivery of entitlements to affected persons, implementing and monitoring safeguards compliance activities, conducting public relations activities, promoting gender mainstreaming, and facilitating community participation. It is also responsible for obtaining statutory clearances and no-objection certificates from government agencies and other entities, if required.

90. The ESSU PIU is responsible for finalizing entitlements in consultation with affected persons, which are then examined and approved by the PMU. The PIU, through the DSISC/DBO contractor, arranges for the delivery of entitlements to affected persons, if any.

91. Non-governmental Organizations (NGOs). Three Project NGOs / consultants have been engaged for each of the Project districts to support the Gram Panchayats in their institutional and capacity building for sustainable operating and maintenance of the assets created. The Project NGOs are work in close coordination with the Design Supervision and Institutional Support Consultants (DSISC) for the concerned PIU, and report to the PIU. Related to social safeguards, the Project NGOs are supporting social safeguards compliance monitoring at Gram Panchayat level, conduct awareness generation, and support PIUs in achieving outputs under the GESI Action Plan for the Project.

92. DBO Contractor. The DBO Contractor have a dedicated Social Supervisor, who have at least 5 years of experience in resettlement planning and implementation, as well as gender action plan implementation, preferably in multi-lateral aided projects. For all DBO contract packages, the concerned DBO contractor is responsible for resettlement plan updating and implementation, in close coordination with the PIU and DSISC. The institutional role and responsibility and details of safeguard personals at various levels of WBDWSIP are depicted at **Table 27** and **Table 28**.

93. The tasks of the Contractor's Social Supervisor are:

- (i) Work in close coordination with the PIU, design engineers and DSISC social safeguards personnel to finalize detailed design keeping the safeguard principles adopted for the project in view;
- (ii) Ensure that all design-related measures (e.g. special considerations for the vulnerable related to facility locations or design, mitigation measures for affected persons etc.) are integrated into project designs before approval.
- (iii) Conduct joint walk-throughs with PIU, design engineers and DSISC social safeguards personnel in sites/sections ready for implementation; identify the need for detailed measurement surveys, and conduct detailed measurement surveys to arrive at the final inventory of loss;
- (iv) Update the draft resettlement plan and Due Diligence Report and submit to PIU/PMU and ADB for review and approval.
- (v) Ensure strict adherence to ADB and government policy on social safeguards and the agreed entitlement matrix during implementation,
- (vi) Assist with grievance redressal and ensure recording, reporting and follow-up for resolution of all grievances received;

- (vii) Assist PIU in disclosing relevant information on safeguards (eligibility, entitlements, compensation, cut-off date, processes, timelines, GRM etc.) to beneficiaries and affected persons including the vulnerable.
- (viii) Submit monthly social safeguard and gender action plan monitoring reports to PIU, with gender-disaggregated data as required for monitoring.

**Table 27: Institutional Roles and Responsibilities**

Activities	Agency Responsible
Sub-project Initiation Stage	
Finalization of sites/alignments for sub-project (on ground)	PMU/PIUs
Coordination between Purchase Committee, District level Revenue Department authorities and land sellers	PMU/PIUs
Meetings at community/ household level with affected persons and beneficiaries	PIUs/DSISC
Resettlement Plan Preparation/ Updating Stage	
Conducting DMS Survey / Census of all affected persons	PIUs/DSISC/DBO contractor
Conducting FGDs/meetings/workshops during census surveys	PIUs/DSISC/DBO contractor
Verification of survey results, vulnerable households	PMU/PMC
Computation of compensation Conducting discussions/ meetings/ workshops with all affected persons and other stakeholders	PMU/PMC assisted by PIUs/DSISC PMU/PIUs
Finalizing entitlements	PMU/PIUs
Disclosure of final entitlements and compensation packages	PIU/DSISC/DBO contractor
Approval of Final Resettlement Plan	ADB
Resettlement Plan Implementation Stage	
Payment of compensation	PIUs/PMU
Consultations with affected persons during rehabilitation activities	PIUs/DSISC/DBO contractor
Grievances Redressal	PMU/PIUs/DSISC/DBO contractor
Internal Monitoring	PMU/PIUs

**Table 28: Details of Safeguard Personnel Protocol at Various Levels of WBDWSIP**

Personnel	Units	Total Man-months	Total Man – months Consumed till 31.10.2024	Total Balance Man-months till 31.10.2024
<b>PMU-WBDWSIP</b>				
Project Director	PMU	Not Applicable	-	-
Head Safeguard & Gender Officer (HSGO)	PMU	Not Applicable	-	-
<b>PIU (North24 Pargana)</b>				
Assistant Engineer (AE2)	PIU	Not Applicable	-	-
<b>PIU (East Midnapore)</b>				
Assistant Engineer (AE1)	PIU	Not Applicable	-	-
<b>PIU (Bankura)</b>				
Assistant Engineer (AE1)	PIU	Not Applicable	-	-

Personnel	Units	Total Man-months	Total Man – months Consumed till 31.10.2024	Total Balance Man-months till 31.10.2024
<b>PMC</b>				
Social Safeguard, Resettlement & Gender Expert	PMC	41.500 <sup>12</sup>	35.249	6.251
<b>DSISC (North24 Pargana)</b>				
Social Safeguard, Resettlement & Gender Expert	DSISC	25.403	25.1643	0.2387
Support Staff 1 (Social) and Support Staff 2 (Social)	DSISC	93.328	92.125	1.203
<b>DSISC (East Midnapore)</b>				
Social Safeguard, Resettlement & Gender Expert	DSISC	13.64 <sup>13</sup>	12.20	1.44
Support Staff 1 (Social)	DSISC	55.07 <sup>14</sup>	53.71	1.36
<b>DSISC (Bankura)</b>				
Social Safeguard, Resettlement & Gender Expert	DSISC	13.39 <sup>15</sup>	12.67	0.72
Support Staff 1 (Social) & Environment	DSISC	108.57 <sup>16</sup>	Total = 116.56 (Social 60.60 and environment 55.96)	-7.99

---

<sup>12</sup> With extension

<sup>13</sup> as per variation-3

<sup>14</sup> as per variation-3

<sup>15</sup> as per variation-4

<sup>16</sup> as per variation-5

## 8. Monitoring Results

94. The SGC, within the PMU assisted by PMC is monitoring safeguard implementation measures with support from the DSISCs and NGOs. Updated Resettlement Plans and Social Semi – Annual reports will describe the progress of the implementation of resettlement activities and any compliance issues and corrective actions required. These reports closely follow the involuntary resettlement monitoring indicators agreed at the time of resettlement plan approval.

95. Payment of compensation is already been disbursed to the 5 affected of Zone 5 of Haroa under package 02A North Praganas.

96. The safeguard team have been working closely with construction supervision team to avoid the adverse impact as much as possible. The grievances related to social safeguard are being addressed at the field level with support of PIUs and DSISCs. The alignment and the design finalization by the engineering team is under progress, if any changes during fixed the alignment and design DDRs/RPs shall be updated, finalized and shared with ADB. Monitoring result for the reporting period of May'2024 to Oct, 2024 is given below as **Table 29**. Social Safeguard Monitoring Checklist is given in **Appendix 6** respectively.

97. The extent of monitoring activities, including their scope and periodicity, will commensurate with the project's risks and impacts. Monitoring will involve: (i) administrative monitoring to ensure that implementation is as per schedule and problems are dealt with on a timely basis; (ii) socio-economic monitoring during and after any resettlement impact utilizing base line information established through the detailed measurement/census survey of affected persons proposed during resettlement plan updating, and sub – project preparation; and (iii) overall monitoring to assess AP's status. The EA is required to implement safeguard measures and relevant safeguard plans, and to submit periodic monitoring reports on their implementation performance.

**Table 29: Monitoring Result from May'2024 to Oct 2024**

Package	Disclosure of detail GRM and project information dissemination to the Communities	Stakeholders Consultations done with community in general/vulnerable groups and affected people	Status of Redressal of grievances	Presence and impact on indigenous people	Remarks
North 24 Pargana					
N24P/01	Yes, it has been done through displaying of GRM/GRC board at construction site	Public consultations were done during the reporting period.,	No grievance received during the reporting period under this package	No Indigenous peoples' population have been found to be present within the target area	After finalizing an entirely new alignment for CWTM till the finalized design of upto BS1 no IR impact have been found, accordingly, it has been updated sectionally and submitted to ADB. The laying of pipes from BS-1 to Bhangar II GLR and Bhangar II GLR to Haroa GLR has been completed, further mitigating any involuntary resettlement impact. As a result, the Resettlement Plan is modifying as Due Diligence Report (DDR) as there were no impacts identified during the reporting period and submitted to ADB for approval.
N24P/02A	Yes, it has been done through displaying of GRM/GRC board at construction site and through consultation	No Public consultations were done during the reporting period.	Two field level grievances have been received during the reporting period and redressed at the field level	No Indigenous peoples' population have been found to be present within the target area.	The RP got approved by ADB, however, disbursement of compensation to the affected persons has been done during this period.
N24P/02B	Yes, it has been done through displaying of GRM/GRC board at construction site and through consultation	Two awareness programme on HIV/ AIDS & Vector Borne Disease were conducted during the reporting period for this package	Four field level grievances have been received during the reporting period and redressed at the field level.	No Indigenous peoples' population have been found to be present within the target area	
Bankura					

Package	Disclosure of detail GRM and project information dissemination to the Communities	Stakeholders Consultations done with community in general/vulnerable groups and affected people	Status of Redressal of grievances	Presence and impact on indigenous people	Remarks
BK/01	Yes, it has been done through displaying of GRM/GRC board at construction site	No consultation was conducted during the reporting period under this package.	No grievances have been received during the reporting period.	<b>Indigenous peoples' population</b> have been found to be present within the target area, however, there will no adversely impact on the <b>Indigenous peoples'</b> Population due to project activities, rather the whole population will be benefitted with piped water supply connection.	Temporary livelihood loss for 39 shop owners during pipe line laying through Hatirampur (19), Supur (17) and Tilabani (3) market was earlier envisaged. However, the Engineering team of PIU and DSISC have finalized an alternative alignment in order to avoid the impact. Upon finalization of the same, it was possible to entirely avoid the IR impact and the RP has been updated and converted to DDR accordingly. The WTP is shifted to an encumbrance free land under ownership of I & WD near intake point. PHED is yet to obtain land possession certificate for the said land parcel. Moreover, the DDR has been updated to align with the scope of additional financing and was approved by the ADB in July 2024.
BK/02A	Yes, it has been done through displaying of GRM/GRC board at construction site and through consultation	No consultation was conducted during the reporting period. One third party consultation has been conducted.	No grievances have been received during the reporting period.	<b>Indigenous peoples' population</b> have been found to be present within the target area, however, there will no adversely impact on the <b>Indigenous peoples'</b> Population due to project activities, rather the whole population will be benefitted with piped water supply connection.	The DDR has been updated to align with the scope of additional financing and was approved by the ADB in July 2024.

Package	Disclosure of detail GRM and project information dissemination to the Communities	Stakeholders Consultations done with community in general/vulnerable groups and affected people	Status of Redressal of grievances	Presence and impact on indigenous people	Remarks
BK/02B	Yes, it has been done through displaying of GRM/GRC board at construction site and through consultation.	No community consultation was conducted during the reporting period.	Two grievances have been received during the reporting period and redressed at the field level.	<b>Indigenous peoples' population</b> have been found to be present within the target area, however, there will no adversely impact on the indigenous people's population due to project activities, rather the whole population will be benefitted with piped water supply connection.	The DDR has been updated to align with the scope of additional financing and was approved by the ADB in July 2024.
BK/03	Yes, it has been done through displaying of GRM/GRC board at construction site	No community Consultations were conducted during the reporting period.	One field level grievance has been received and redressed at the field level	No Indigenous population have been found to be present within the target area	
BK/04	Yes, it has been done through displaying of GRM/GRC board at construction site and through consultation	No community consultations were conducted during the reporting period.	Eleven minor grievances have been received during the reporting period and all of them have been redressed at the field level itself.	No Indigenous population have been found to be present within the target area	
East Midnapore					
EM/01	Yes, it has been done through displaying of GRM/GRC board at construction site and through consultation	Six Stakeholder consultations were conducted during the reporting period.	Fourteen minor field related grievances have been received and redressed at the field level under this package	No <b>Indigenous peoples'</b> population have been found to be present within the target area	The resettlement plan since been updated to Due Diligence Report.
EM/02	Yes, it has been done through displaying of GRM/GRC board at construction site and through consultation	Seven <b>stakeholders' consultations</b> were conducted during the reporting period	Six field level grievances have been received and redressed at the field level	<b>Indigenous peoples' population</b> have been found to be present within the target area.	The DDR has been updated to align with the scope of additional financing and was approved by the ADB in July 2024.

## 9. Compliance Status

98. One Social Safeguard Resettlement and Gender Specialist have been engaged in PMC from April, 2019 on intermittent basis. Similarly, Social Safeguard Resettlement and Gender Specialists has also been engaged in respective DSISC who are responsible for implementation of RP and monitoring of safeguard activities. Covenants written into loan agreement that is related to resettlement safeguard are listed in **Table 30** with the status of compliances up to the reporting period.

**Table 30: Compliance Status – against loan covenants, RF and final RPs**

no. as per loan agreement	Program Specific Covenants	Status / Issues
Land Acquisition and Involuntary Resettlement		
Serial 7 of Schedule 5	<p>The Borrower shall cause the State to ensure that all land and all rights-of-way required for a Subproject are made available to the Works contractor in accordance with the schedule agreed under the related Works contract and all land acquisition and resettlement activities are implemented in compliance with</p> <p>(a) all applicable laws and regulations of the Borrower relating to land acquisition and involuntary resettlement; (b) the Involuntary Resettlement Safeguards; (c) the RF; and (d) all measures and requirements set forth in the relevant RP, and any corrective or preventative actions set forth in a Safeguards Monitoring Report.</p>	<p>Being complied</p> <p>After finalizing an entirely new alignment for CWTM till the finalized design of upto BS1 no IR impact have been found in N24/01. As a result, the Resettlement Plan is modifying as Due Diligence Report (DDR) as there were no impacts identified and submitted to ADB for approval.</p> <p>Initial resettlement plan (RP) has been prepared and approved. The Resettlement plan for EM/01 since been updated to a DDR based on final design and alignment.</p> <p>All measures and compliance requirements as mentioned in safeguards documents will be considered during implementation.</p> <p>Corrective or preventive action plans (if any) be reflected in Safeguard monitoring report.</p> <p>Wherever private plots are required for the project, land purchase is done through negotiated settlements, and inter-departmental land transfer processes are used for government land parcels. The preferred approach for land purchase for this project is based on the RFCTLARR Act, 2013, the Memorandum of the Government of West Bengal on land negotiation, the ADB SPS 2009, and the project Resettlement Framework.</p>
Serial 8 of Schedule 5	<p>Without limiting the application of the Involuntary Resettlement Safeguards, the RF or the relevant RP, the Borrower shall cause the EA to ensure that no physical or economic displacement takes place in connection with the Subprojects until:</p> <p>(a) compensation and other entitlements have been provided to affected people in accordance with the relevant RP; and</p> <p>(b) a comprehensive income and livelihood restoration program have been</p>	<p>Being complied</p> <p>As per the project resettlement plan and resettlement framework – prior to the physical or economic displacement, compensation needs to be paid to affected persons based on the provisions indicated in the “Entitlement Matrix” of the resettlement framework.</p> <p>No impacts identified as of current status for East Midnapore.</p>

no. as per loan agreement	Program Specific Covenants	Status / Issues
	<p>established in accordance with the relevant RP.</p>	<p>Due to change in alignment of clear water transmission main for package WW/BK/01, impacts identified earlier are avoided. In the light of this change Resettlement Plan for the package is converted into Due Diligence Report.</p> <p>The Compensation budget has been approved by PIU of N24P and ADB. The disbursement of compensation is completed under package N24/02A.</p> <p>As per requirement, ILRP (Income and Livelihood Restoration Program) will be initiated as per prescribed guideline under RP and Gender Equality Social Inclusion (GESI) action plan. No issues identified as per current status for all packages.</p>
Indigenous Peoples		
Serial 9 of Schedule 5	<p>The Borrower shall cause the EA to ensure that the Project does not have any impact on indigenous peoples within the meaning of the Safeguard Policy Statement. In the event that the Project does have any such impact, the Borrower shall ensure or cause the State to ensure that the preparation, design, construction, implementation and operation of the relevant Subproject(s) comply with</p> <p>(a) all applicable laws and regulations of the Borrower relating to indigenous peoples; (b) the Indigenous Peoples Safeguards; (c) the IPPF; and (d) all measures and requirements set forth in the relevant IPP, and any corrective or preventative actions set forth in a Safeguards Monitoring Report.</p>	<p>Being complied</p> <p>Indigenous peoples planning framework (IPPF) has been prepared.</p> <p>As per social survey indigenous people are not affected from selected subprojects in all packages.</p> <p>Although presence of indigenous people has been identified in subproject blocks of Indpur (BK/02A) &amp; Taldangra (BK/02B). The project will benefit indigenous people by improving their quality of life through access to safe, reliable and continuous supply of drinking water at household level.</p> <p>Corrective or preventive action plans which reflected in Safeguard monitoring report will be addressed by project Implementation agency.</p> <p>During subsequent implementation, social screening will be done to find out any impact on Indigenous People (IP) in compliance with IPF. The project will provide 100 percent house connection to indigenous population covered under WBDWSIP.</p> <p>All measures and requirements (if emerge) <b>during implementation in respect to IP's</b> impact will be addressed accordingly.</p> <p>Corrective or preventive action plans which reflected in Safeguard monitoring report will be addressed by project Implementation agency.</p>
Human and Financial Resources to Implement Safeguards Requirements		

no. as per loan agreement	Program Specific Covenants	Status / Issues
Serial 10 of Schedule 5	The Borrower shall ensure, or cause the EA to ensure, that all necessary budgetary human resources to fully implement the RP, and the IPP are made available.	Being complied  Budgetary provisions have been included in RPs. Safeguard Officers for PMU, PIU is in place. Human resources as project consultant, i.e. Safeguard Specialist, Resettlement and Gender Specialist, in PMC and DSISCs for implementation of RPs are in place.
<b>Safeguards – Related Provisions in Bidding Documents and Works Contracts</b>		
Serial 11 of Schedule 5	<p>The Borrower shall ensure, or cause the EA to ensure that all bidding documents and contracts for Works contain provisions that require contractors to:</p> <p><b>(a)</b> comply with the measures and requirements relevant to the contractor set forth in the RPs and any IPP (to the extent they concern impacts on affected people during construction), and any corrective or preventative actions set out in a Safeguards Monitoring Report;</p> <p><b>(b)</b> make available a budget for all such social measures;</p> <p><b>(c)</b> provide EA with a written notice of any unanticipated environmental resettlement or indigenous peoples risks or impacts that arise during construction, implementation or operation of the Project that were not considered in the RPs or any IPP;</p> <p><b>(d)</b> adequately record the condition of roads, agricultural land and other infrastructure prior to starting to transport materials and construction; and</p> <p><b>(e)</b> fully reinstate pathways, other local infrastructure, and agricultural land to at least their pre-project condition upon the completion of construction.</p>	<p>Being complied</p> <p><b>(a)</b> This will be followed for all the sub projects. In case of changes of scope, revised RPs will be prepared and corrective measures will be disclosed to contractor and same will be reflected in the subsequent Social Monitoring Report.</p> <p><b>(b)</b> A separate budgetary provision has been made for RPs where ever applicable</p> <p><b>(c)</b> With the development of sub project and implementation, in case of any additional impacts/risks due to change in scope/area, that will be reflected in the revised RPs and Safeguard Monitoring Report and accordingly project Executing Agency will inform the Construction Agency for taking relevant corrective measures.</p> <p><b>(d)</b> Roads are marked properly (by avoiding residences and agricultural land) before commencement of transportation of materials.</p> <p><b>(e)</b> Pathways, roads which are likely to be affected for a short period during implementation of the sub project will be restored by concerned construction agency. Restoration status will be reflected in post construction monitoring format of the Social Monitoring Report.</p>
<b>Safeguards Monitoring and Reporting</b>		
Serial 12 of Schedule 5	<p>The Borrower shall ensure or cause the EA to do the following:</p> <p><b>(a)</b> submit semi-annual Safeguards Monitoring Reports to ADB and disclose relevant information from such reports to affected persons promptly upon submission;</p> <p><b>(b)</b> if any unanticipated environmental and/or social risks and impacts arise during construction, implementation or operation of the Project that were not considered in the RPs or any IPP, promptly inform ADB of the occurrence of such risks or impacts, with detailed description of the event and</p>	<p>Being complied</p> <p>a) Semi-annual Safeguards Monitoring Reports are submitted to ADB every six months as scheduled. The approved eleven Semi-annual Safeguards Monitoring Reports have also been disclosed on the ADB and departmental websites. Relevant information related to the sub-projects are disclosed to Affected Persons. This is the 12<sup>th</sup> edition of SSMR.</p> <p>During implementation, in case of any additional impacts/risks due to change in scope/area, will be reflected in revised</p>

no. as per loan agreement	Program Specific Covenants	Status / Issues
	<p>proposed corrective action plan; and  <b>(c)</b> Report any breach of compliance with the measures and requirements set forth in the RPs or any IPP promptly after becoming aware of the breach.</p>	<p>RPs/DDR's and accordingly Executing Agency (EA) will inform the ADB along with corrective action plan which will be reflected in Safeguard Monitoring Report.</p> <p>(c) In case of any breach of compliance with the measures and requirements set forth in the RPs; EA will promptly inform ADB and suitable corrective action plan will be planned if required.</p>
Prohibited List of Investments		
Serial 13 of Schedule 5	The Borrower shall ensure or cause the EA to ensure that no proceeds of the Loan are used to finance any activity included in the list of prohibited investment activities provided in Appendix 5 of the SPS.	<p>Complied</p> <p>Under this Project, there is no violation of prohibited investment activities as per ADB SPS (2009).</p> <p>Same will be followed throughout the project period.</p>
Gender		
Serial 15 of Schedule 5	<p>The Borrower shall ensure or cause the EA to ensure that (a) the GESI Action Plan is implemented in accordance with its terms; (b) the bidding documents and the contracts include relevant provisions for contractors to comply with the measures set forth in the GESI Action Plan; (c) adequate resources are allocated for implementation of the GESI Action Plan; and (d) progress on implementation of the GESI Action Plan, including progress toward achieving key gender outcome and output targets are regularly monitored and reported to ADB.</p>	<p>Being complied</p> <p>Implementation of GESI Action Plan as per approved GESI have been taken up with the help of engaged NGOs.</p> <p>Ethnicity mapping has been completed by the engaged NGO. Local skill training workshops in livelihood opportunities has also been initiated by one NGO and the same will be taken up by other NGOs very shortly. In addition, the technical training in plumbing, meter reading, accounting and IT are also to be conducted at GP level.</p> <p>Monitoring mechanism has been developed and all development process will be reflected in Social Monitoring report from time to time.</p> <p>Progress on implementation of the GESI Action Plan, are monitored regularly and reported to ADB on quarterly basis.</p>
Communication and Participation		
Serial 16 of Schedule 5	The Borrower shall ensure, or cause the EA to ensure, that the project is undertaken in conformity with the communication strategy as agreed between ADB, the Borrower, the State and the EA and referred to in the PAM.	<p>Being complied</p> <p>The communication strategy as per the guidelines of the PAM has been prepared and shared with ADB.</p>
	Overall Status of Compliance	
<div style="text-align: center;"><input type="checkbox"/></div> <p>Not Complied - Redressed action &amp; monitoring required</p>	<div style="text-align: center;"><input checked="" type="checkbox"/></div> <p>Complied with further monitoring</p>	<div style="text-align: center;"><input type="checkbox"/></div> <p>Complied - no further action</p>

## 10. Follow-up actions, Recommendation and Disclosures

99. The monitoring of social safeguard activities and implementation will be continued during the project implementation. The project will involve in following action for the implementation of RP. It describes recommendations and further actions or items to focus on for the remaining monitoring period. In view of the activities that have been carried thus far with regard to social safeguards for this project, a few recommendations are listed **Table 31** below in for consideration: -

**Table 31: Follow-up actions, Recommendation and Disclosures**



Activity	Recommended Action	Responsibility	Actions Taken	Actions Required
Formation of GRC at PMU, PIU & Field level	<ul style="list-style-type: none"> <li>All PMU and PIU level GRC as well as the field level GRCs are in place.</li> <li>GRCs to act and adhere in a structured manner in redressing the grievances received.</li> </ul>	Contractors, DSISCs, PIUs and PMU	<ul style="list-style-type: none"> <li>A State level Steering committee and PMU level GRC has already been constituted. The district level Steering committee (DSC) for three target districts has also been constituted.</li> <li>In addition to it, all the three PIUs in North24 &amp; South24 Parganas, Bankura and East Midnapore has constituted the PIU level GRC.</li> <li>Field level GRCs for North 24 and South 24 Parganas Bankura &amp; East</li> <li>Midnapore is also in place.</li> </ul>	All grievance and redressal are review by GRCs on monthly basis
Updating of RPs/DDR, especially for International Competitive Bidding (ICB)	<ul style="list-style-type: none"> <li>Conduct census survey, revalidation survey as per the finalization of design consultation, take photograph, issuance of I – Cards, collect secondary data and others related work</li> </ul>	DSISCs and PIUs	<ul style="list-style-type: none"> <li>Draft Resettlement Plans (RPs) for three subprojects were prepared, however remaining seven subprojects where no Involuntary Resettlement (IR) impacts were envisaged during initial assessment and Due Diligence Report were prepared as per SPS 2009. All the Resettlement Plans (RPs) and Due Diligence Reports (DDR) were approved by ADB.</li> <li>In N24P/01 subproject has been modified as Due Diligence Report (DDR) as there were</li> </ul>	Design and alignment based on DMS needs to be finalized at the earliest for finalizing the RPs.

Activity	Recommended Action	Responsibility	Actions Taken	Actions Required
			<p>no impacts identified during the reporting period.</p> <ul style="list-style-type: none"> <li>Besides, in EM/01 subproject, due to changes in alignment of raw water main and clear water main have no impact on structures. Accordingly, RP since been updated based on the impact.</li> </ul>	
Implementation of RP	<ul style="list-style-type: none"> <li>To be complied in prior to commencement of civil work</li> </ul>	DSISCs, PIUs, PMU	<ul style="list-style-type: none"> <li>Compensation has been paid to five affected persons (as stated in the resettlement plan) of N24/2A during this SSMR period. Work have been taken up in sections where there is no impact at all.</li> </ul>	Detailed measurement survey and design need to be finalized
Awareness building, social relationship and public safety	<ul style="list-style-type: none"> <li>One to one discussion, FGD, consultation meeting to be conducted from time to time.</li> </ul>	Contractors, DSISCs, PIUs and PMC	<ul style="list-style-type: none"> <li>One to one consultation, Focus Group Discussions (FGDs), public consultation and meeting taking place from time to time to disseminate project information and generate awareness regarding water loss, conservation and WASH as a whole.</li> </ul>	To be continued at different stages of the project till post project implementation phase throughout the project period
Disclose the RP to the affected persons	<ul style="list-style-type: none"> <li>To be disclosed</li> </ul>	DSISCs and PIUs	<ul style="list-style-type: none"> <li>Disclosed to the affected person done during disbursement time.</li> </ul>	
Disclose the details of GRM to the Communities	<ul style="list-style-type: none"> <li>Disclosed during consultations as well as in the form of leaflets</li> </ul>	DSISCs & PIUs	<ul style="list-style-type: none"> <li>Communities are continuously been informed regarding GRM during consultations, field visits and other meetings.</li> </ul>	Disclose the details of GRM to the Communities
Finalization of negotiations with landowners and obtaining of Third-Party Certification as well as transfer of Government lands in the name of WBDWSIP	<ul style="list-style-type: none"> <li>PMU and PIUs to take initiatives in this regard</li> </ul>	PMU and PIUs	<ul style="list-style-type: none"> <li>All 94 private lands were purchased, and third-party certifications were completed by the reporting period.</li> </ul>	Purchasing process for other parcels of land to be completed at the earliest.
Implementation of	<ul style="list-style-type: none"> <li>Take action</li> </ul>	NGOs in three	<ul style="list-style-type: none"> <li>Customized CAPPs</li> </ul>	Further, NGOs in

Activity	Recommended Action	Responsibility	Actions Taken	Actions Required
Community Awareness & Participation Plan (CAPP)	according to the customized CAPP prepared for the respective targeted districts	project districts.	have been prepared by all three NGOs for their respective districts in coordination with DSISC and PIU to ensure effective implementation.	coordination with PIU, DSISC and contractor have already been asked to prepare bi-monthly CAPP and act accordingly.
Gender Policy: Prevention of Sexual Harassment (POSH) of Women at Workplace	<ul style="list-style-type: none"> <li>PMU and PIUs to take action for implementation of the Act as per the mentioned clauses (if required)</li> <li>PMU and PIU to organize review meeting related to POSH once in six months.</li> </ul>	PMU and PIUs	<ul style="list-style-type: none"> <li>Committees at PMU and PIU level have been constituted.</li> </ul>	The committees may meet once in six months for discussing with latest updates related to prevention of Sexual Harassment Act as per the Government.
GESI Action Plan	<ul style="list-style-type: none"> <li>Customized GESI plan to be implemented in different project districts.</li> <li>GESI plan to be implemented at different levels including contractor, NGO, PIU, PMU, PMC and DSISC. It is to be implemented by the engaged NGOs in respective project district and reported once in three months.</li> </ul>	NGO, DSISC, PIU, PMU & PMC to take action.	<ul style="list-style-type: none"> <li>Customized GESI plan have been prepared by all the three NGOs and implementation of the same has started.</li> </ul>	3 nos. of NGOs have already adhered to the customized GESI plan.

100. The project details and resettlement benefits has been disclosed to the PAPs. Information dissemination and disclosure have been a continuous process since the beginning of the project. The approved Entitlement Matrix and resettlement plan will be placed in the head office of PHED, PHED PMU office, and concerned divisional offices of PHED and Gram Panchayat offices accessible to affected persons. The design, supervision and institutional support consultants (DSISC), Environment and Social Safeguard Unit (ESSU) of PIU and safeguard and gender cell (SGC) of PMU will continue consultations, information dissemination, and disclosure. Draft project information disclosure leaflet containing the Executive Summary of this resettlement plan and the Entitlement Matrix, and contact numbers of PMU, contractor, project engineer and DSISC social safeguards personnel and concerned engineer, and grievance redress hotline number has been distributed among affected persons and also beneficiaries.

**Appendix 1: Public Consultations summary at North24 Parganas District**

Consultation Date: 22.05.2024 Venue: Zone – 05, Tona, Bhangar II, Block: Bhangar II Nos of participants: 14; Female Participants – Nil	
Discussion points	Remarks
<p>Awareness program on Heat waves and Fire Fighting training programme</p> <p>Fire safety training educates workers on effective fire prevention methods. When workers are aware of the best practices to prevent fires, they can significantly contribute to creating a safer workplace. The training also equips workers with knowledge on how to respond and work together to control and extinguish fires. Additionally, participants are trained in the proper use of fire extinguishers as part of this awareness program.</p>	 

Attendance Sheet:

SAFETY AWARENESS PROGRAMME			
CONDUCTED BY - DSISC & NCC at DWS BHANGAR II SITE			
Sub Safety Awareness Programme for DENGUE/HIV AIDS/COVID 19			
ZONE - <u>Tona</u> FIRE FIGHTING/HEATWAVE - 22.05.24			
PERSONS WHO ATTENDED THE PROGRAMME -			
SL. NO.	Name of Participants	Sign.	Remarks
1	Yaqub Molla / 42		
2	Jiyarul Molla / 36		
3	Saddam Paik / 30		
4	Jabed Ali Mallik / 29		
5	Bhubaneswar Mandi / 19		
6	Akbar Baidya / 45		
7	Khakon Molla / 45		
8	Mithu Mondal / 35		
9	Sukdeb Mondal / 43		
10	Niranjan Kahar / 38		
11	Arijul Molla / 50		
12	Saradindu Gain		NCC
13	Rohan Kumar		
14	Dilip Roy		
15			
16			
17			
18			
19			
20			
21			
22			
23			
24			
25			

Transcript of the Attendance

SI No	Name	Designation	Contact No.
1	Yaqub Molla	Labor	NA
2	Jiyarul Molla	Labor	NA
3	Saddam Paik	Labor	NA
4	Jabed Ali Mallio	Labor	NA
5	Bhubaneswar Mandi	Labor	NA
6	Akbar Baidya	Labor	NA
7	Khakon Molla	Labor	NA
8	Mithu Mondal	Labor	NA
9	Sukdeb Mondal	Labor	NA
10	Niranjan Kahar	Labor	NA
11	Arijul Molla	Labor	NA
12	Saradindu Gain	Safety Officer, NCC	8637335632
13	Rohan Kumar	Environment Safeguard, DSISC	9330496255
14	Dilip Kr. Roy	Social Safeguard, DSISC	9933996977

Consultation Date: 22.05.2024  
 Venue: Zone 3, Paikan  
 Block: Bhangar II  
 Nos of participants: 8; Female Participants – Nil

Discussion points

Awareness program on Heat waves and Fire Fighting training programme

Fire safety training educates workers on effective fire prevention methods. When workers are aware of the best practices to prevent fires, they can significantly contribute to creating a safer workplace. The training also equips workers with knowledge on how to respond and work together to control and extinguish fires. Additionally, participants are trained in the proper use of fire extinguishers as part of this awareness program.

Remarks



Attendance Sheet:

**SAFETY AWARENESS PROGRAMME**  
 CONDUCTED BY: - DSISC & NCC at DWS BHANGAR II SITE  
 Sub: Safety Awareness Programme for DENGUE/HIV/AIDS/COVID 19  
 ZONE - Painan Fire Fighting & Heat Stroke Date: 22.05.21  
**PERSONS WHO ATTENDED THE PROGRAMME -**

SL. NO.	Name of Participants	Sign	Remarks
1	Khokon Purokait / 29	Khokon	
2	Sandip Chakraborty / 29	Sandip Chakraborty	
3	Acram Jevnadar / 19	Acram	
4	Jalal Haldar / 135	Jalal	
5	Mahadev Naskar / 27	Mahadev	
6	Saradindu Gain	Saradindu NCC	
7	Rohan Kumar	Rohan	
8	Dilip Roy	Dilip	
9			
10			
11			
12			
13			
14			
15			
16			
17			
18			
19			
20			
21			
22			
23			
24			
25			

Transcript of the Attendance

SI No	Name	Designation	Contact Number
1	Khokon Purokait	Labor	NA
2	Sandip Chakraborty	Labor	NA
3	Acram Jevnadar	Labor	NA
4	Jalal Haldar	Labor	NA
5	Mahadev Naskar	Labor	NA
6	Saradindu Gain	Safety Officer, NCC	8637335632
7	Rohan Kumar	Environment Safeguard, DSISC	9330496255
8	Dilip Kr. Roy	Social Safeguard, DSISC	9933996977

Consultation Date: 25.05.2024  
Venue: Zone 14, Pitha Pukuria  
Block: Bhangar II  
Nos of participants: 15; Female Participants – Nil

Discussion points

Awareness program on Heat waves and Fire Fighting training programme

Fire safety training educates workers on effective fire prevention methods. When workers are aware of the best practices to prevent fires, they can significantly contribute to creating a safer workplace. The training also equips workers with knowledge on how to respond and work together to control and extinguish fires. Additionally, participants are trained in the proper use of fire extinguishers as part of this awareness program.

Remarks



Attendance Sheet:

SAFETY AWARENESS PROGRAMME			
CONDUCTED BY: - DSISC & NCC at DWS BHANGAR II SITE			
Sub: Safety Awareness Programme for DENGUE/HIV AIDS/COVID 19			
ZONE :- Pithe Pevulia Fire Fighting & Heat Wave		Date - 25.05.24	
PERSONS WHO ATTENDED THE PROGRAMME -			
SL. NO.	Name of Participants	Sign.	Remarks
1	Biswajit Das/28	Biswajit Das	
2	Milan Sardar/23	Milan Sardar	
3	Sujay Sardar/24	Sujay Sardar	
4	Sunil Sardar/30	Sunil Sardar	
5	Monoranjan Sardar/38	Monoranjan Sardar	
6	Subrata Mandy/30	S. Mandy	
7	Mir. Faraj/120	Mir. Faraj	
8	Nibu Sardar/37	Nibu Sardar	
9	Mukunda Sardar/56	Mukunda Sardar	
10	Sukdev Sardar/27	Sukdev Sardar	
11	Tanmay Mondal/29	Tanmay. monDAL	
12	Saradindu Gain/26	S. Gain	
13	Saradindu Gain	S. Gain	NCC
14	Rohan Kumar	Rohan	DSISC
15	Dilip Kr. Roy	D. Roy	DSISC
16			
17			
18			
19			
20			
21			
22			
23			
24			
25			

Transcript of the Attendance

SI No	Name	Designation	Contact Number
1	Biswajit Das	Labor	NA
2	Milan Sardas	Labor	NA
3	Sujay Sardar	Labor	NA
4	Sunil Sardar	Labor	NA
5	Monoranjan Sardar	Labor	NA
6	Subrata Mandy	Labor	NA
7	Mir. Faraj	Labor	NA
8	Nibu Sardar	Labor	NA
9	Mukunda Sardar	Labor	NA
10	Sukdev Sardar	Labor	NA
11	Tanmay Mondal	Labor	NA
12	Saradindu Gain	Safety Officer, NCC	8637335632
13	Rohan Kumar	Environment Safeguard, DSISC	9330496255
14	Dilip Kr. Roy	Social Safeguard, DSISC	9933996977
15	Sujay Das	Labor	NA

Consultation Date: 22.10.2024  
 Venue: Contractor Site office  
 Block: Bhangar II  
 Nos of participants: 08; Female Participants – Nil

Discussion points


Awareness program on prevention of Sexual harassment of Women at Work place

During the awareness camp, the Sexual Harassment of Women at Workplace (Prevention, Prohibition, and Redressal) Act, 2013 was explained. This legislative act in India aims to protect women from sexual harassment in the workplace. The session highlighted the roles and responsibilities of employees, the importance of constituting an Internal Complaints Committee (ICC) to prevent harassment, the process for aggrieved women to file complaints, and the penalties for such offenses.

Additionally, the provisions under Sections 354, 354A, 354B, 354C, 354D, and 509 of the Indian Penal Code, 1860, were discussed. These sections address offenses such as outraging the modesty of a woman, sexual harassment, disrobing, **voyeurism, stalking, and insulting a woman's modesty, with** punishments ranging from rigorous imprisonment of 1 to 3 years, fines, or both.

Moreover, it was also explained that if an employee is found to have raised a malicious or false complaint, or provided false evidence, they may be subject to appropriate disciplinary action. This action could include termination of employment, engagement, or their relationship with the company, as applicable.

Remarks



Attendance Sheet:

NCC Limited					NCC	
Programme Title: PoSH Employee Sensitization Programme						
Attendance Sheet						
Faculty/Trainer Name: Video Based				Date: __-Oct-2024		
Venue: Virtual Mode:				NCC/HO-HR/F/02/2024/1012		
S.No	Emp ID	Name	Designation	Dept	Mobile No	Signature
		Dilip Kumar Roy	DSISC - NSI/HS Social Support		9933996977	<i>[Signature]</i>
		Rohan Kumar	DSISC Env. Safety		9330496255	<i>[Signature]</i>
11294		Mohanolal Manna	NCC Ltd. Dy Manager, HR	IS DEPT.	9564092221	<i>[Signature]</i>
14381		Arun Kumar	Dy Manager	HR	7351003685	<i>[Signature]</i>
17256		Saradindu Gain	AE - Safety	Safety	8637335632	<i>[Signature]</i>
3450		Anup Bhattacharya	Manager	Office	9674802407	<i>[Signature]</i>
17013		Sukumar Bhuiya	Asst Manager	Store	8302917770	<i>[Signature]</i>
12129		Sushanta Chakraborty	Supervisor	Substaff	7384954155	<i>[Signature]</i>

Transcript of the Attendance

SI No	Name	Designation	Contact Number
1	Mohanolal Manna	Deputy Manager, IS Dept, NCC Ltd	9564092221
2	Arun Kr. Pundey	Deputy Manager, HR, NCC Ltd.	7351003685
3	Anup Bhattachacharia	Office Manager, NCC Ltd.	9674802407
4	Sukumar Bhuiya	Asst. Manager (Store), NCC Ltd.	8302917770
5	Sushanta Chakraborty	Supervisor, NCC Ltd.	7384954158
6	Dilip Kumar Roy	Support Staff, Social Safeguard, DSISC	9933996977
7	Rohan Kumar	Support Staff, Environment Safeguard, DSISC	
8	Saradindu Gain	Safety Officer, NCC, Haroa	8637335632

**Appendix 2: Public Consultations summary at East Midnapore District :**

Consultation Date: 09.05.2024 Venue: Gokulnagar Gram Panchayat Office Block: Nandigram-I Stakeholder consultations at Gokulnagar Gram Panchayat Office- Package EM/02 Nos of participants: 06; Male Participants - 05, Female Participants – 01	
<p align="center">Discussion points</p> <ul style="list-style-type: none"> <li>The villagers of Jambari expressed concerns about the slow pace of water distribution pipe-laying work. They feared potential delays in completion and were worried that the primary village road would become inaccessible for pedestrians and vehicles during the process.</li> <li>A meeting with the GP Pradhan, contractor, and DSISC representatives addressed the issue. The contractor shared the work schedule, assuring minimal impact on traffic and pedestrian access as the pipes would be laid on the road ROW. Additional manpower was committed to expedite completion. With these assurances, work resumed, and the issue was resolved amicably.</li> </ul>	<p align="center">Photographs</p>

**List of Participants in Consultation held on 09.05.2024, at Gokulnagar GP Office - Package EM/02**

West Bengal Drinking Water Sector Improvement Project					
Attendance Sheet for Public/Stakeholders Consultation Meeting					
District: Purba Medinipur			Block: Nandigram I		
Village (Venue): Gokulnagar GP			Duration of Discussion:		
Date: 09.05.2024			Time: 2-30 P.M		
No. of Participants:			(Male: 05 Female 01 )		
Sl. No	Name	Sex	Designation	Signature	Phone Number
1	Rinatandhu Mondal	M	Pradhan	<i>[Signature]</i>	9062018019
2	Deepshankar Roy	M	Social/IR	<i>[Signature]</i>	9831030067
3	Anil Ghoshal	M	L&T	<i>[Signature]</i>	9883458887
4	Jaydeb Singh	M	L&T	<i>[Signature]</i>	7908407219
5	Pradiptra Padhak	M	Pradhan and Program coordinator	<i>[Signature]</i>	9073089928
6	Sovajyoti Maity	F	DSISC, Social	<i>[Signature]</i>	7031827214
7					
8					
9					
10					

### Transcript of the Attendance

SI No	Name	Sex	Designation	Phone Number
1	Dinabandhu Mondal	M	Pradhan	9062018019
2	Deepshankar Roy	M	IR (L&T)	9831030067
3	Anil Gharjale	M	Engineer (L&T)	9885458887
4	Joydeb Singha	M	Engineer (L&T)	7908407219
5	Pradipta Pathak	M	Program Coordinator (NGO)	9073084428
6	Sovajyoti Maity	F	Social, DSISC	7031827214


Consultation Date: 20.05.2024

Venue: Mahammadpur High School


Block: Nandigram-I

Stakeholder consultations at Mahammadpur High School- Package EM/02

Nos of participants: 18; Male Participants - 16, Female Participants – 02

Discussion points	Photographs
<ul style="list-style-type: none"> <li>The school authority of Mahammadpur FMS High School was reluctant to allow pipe laying through their open land opposite the school premises. They suggested to lay pipeline through road cutting in front of the school.</li> <li>It was decided that a meeting between the BDO of Nandigram -I/ other functionaries will be called to discuss the issue and a decision agreeable to all will be considered</li> </ul>	 <p style="font-size: small;">             Mahammadpur, West Bengal, India              22J3+45C, Mahammadpur, Nandigram, West Bengal 721631, India              Lat 22.029989°              Long 88.003176°              20/05/24 09:40 AM GMT +05:30         </p>

List of Participants in Consultation held on 20.05.2024, at Mahammadpur High School - Package EM/02



**Non-Government Organization/ Community-Based Consultant to**  
**Support Enabling and Skilling Communities for Sustainable Operation**  
**and Management of Services under the**  
**West Bengal Drinking Water Sector Improvement Project.**

**ATTENDANCE SHEET**

District : - Tamluk, Purba Medinipur, West Bengal

Name of Site : - *Mahammadpur S.H.S.*

Date : - *20/05/2024* M - 16 , F - 02

Sl.	Name	Designation	Signature	Contact Number
1.	<i>Samarash Bera</i>	<i>A.T.</i>	<i>[Signature]</i>	<i>9932741881</i>
2.	<i>SK Sabir Mohammad</i>	<i>clerk</i>	<i>[Signature]</i>	<i>7797929519</i>
3.	<i>Balukathin Maity</i>	<i>H.M.</i>	<i>[Signature]</i>	<i>9733619902</i>
4.	<i>Sufame Panda</i>	<i>Pradhan in chg</i>	<i>[Signature]</i>	<i>9933800698</i>
5.	<i>Mahananda Panda</i>	<i>Pradhan husband</i>	<i>[Signature]</i>	<i>9732834546</i>
6.	<i>Hamdra Mondal</i>	<i>DS&amp;SC</i>	<i>[Signature]</i>	<i>8695882296</i>
7.	<i>Satyajit Das</i>	<i>PHE/JE</i>	<i>[Signature]</i>	<i>9593978709</i>
8.	<i>Shripak Kumar Gayen</i>	<i>School Worker</i>	<i>[Signature]</i>	<i>9733679903</i>
9.	<i>Suman Mallick</i>	<i>LGT</i>	<i>[Signature]</i>	<i>7908008224</i>
10.	<i>Bijoy Das</i>	<i>LLT</i>	<i>[Signature]</i>	<i>837201335</i>
11.	<i>Anupam Das</i>	<i>Mahammadpur School teacher.</i>	<i>[Signature]</i>	<i>9983383413</i>
12.	<i>Budhadev Mukherjee</i>	<i>A.T</i>	<i>[Signature]</i>	<i>9733986453</i>
13.	<i>Ranajit Pramanik</i>	<i>A.T</i>	<i>[Signature]</i>	<i>8617597620</i>
14.	<i>Sankar Prasad Bera</i>	<i>A.T</i>	<i>[Signature]</i>	<i>9434612436</i>
15.	<i>Sovajyoti Maity</i>	<i>DSISE, Social</i>	<i>[Signature]</i>	<i>7031827214</i>
16.	<i>Bibhuti Sahoo</i>	<i>e. mobiliser</i>	<i>[Signature]</i>	<i>8373081486</i>
17.	<i>Biswanath Maity</i>	<i>C.M.</i>	<i>[Signature]</i>	<i>9732537510</i>
18.	<i>Arif Gharghul</i>	<i>LLT</i>	<i>[Signature]</i>	<i>9158341546</i>

## Transcript of the Attendance

Sl No	Name	Sex	Designation	Phone Number
1	Samareesh Bera	M	Assistant Teacher	9732741881
2	SK Sabin Mahammad	M	Clerk	7797929519
3	Bodhisattwa Maity	M	Head Teacher	9733619902
4	Suparna Panda	F	Pradhan In-Charge	9933800698
5	Mahananda Panda	M	<b>Pradhan's Husband</b>	9732834546
6	Harendra Mandol	M	Engineer, DSISC	8695882296
7	Satyajit Das	M	PHE/JE	9593478709
8	Dipak Kumar Gayen	M	High School Staff	9733679903
9	Suman Mallick	M	Engineer (L&T)	7908008224
10	Bijoy Das	F	Engineer (L&T)	8372013335
11	Anupam Das	M	School Teacher	9933383413
12	Buddhadev Majumdar	M	Assistant Teacher	9733986453
13	Ranjit Pramanik	M	Assistant Teacher	8617597620
14	Sankar Prasad Bera	M	Assistant Teacher	9434612436
15	Sovajyoti Maity	F	DSISC, Social	7031827214
16	Bibhuti Sahoo	M	Community Mobilizer (NGO)	8373089486
17	Biswanath Maity	M	Community Mobilizer (NGO)	9732539540
18	Anil Gharjale	M	Engineer (L&T)	9158341546

Consultation Date: 11.06.2024

Venue: Banasri Gouri pipe laying site

Block: Nandigram I

Stakeholder Consultations at Banasri Gouri pipe laying site- Package EM/02

Nos of participants: 33; Male Participants - 28, Female Participants – 05


### Discussion points

- A meeting was held between villagers and project proponents to address concerns about excavation debris potentially being dumped on private land near the road's ROW.
- It was explained that most excavated soil would be used for backfilling trenches, with any excess transported elsewhere for disposal. Villagers suggested dumping extra soil in a low-lying area, and it was assured that backfilling would occur the same day, with disposal the next day. The villagers agreed, and pipe-laying proceeded smoothly

### Photographs



List of Participants in Consultation held on 11.06.2024, at Banasree Gouri Village - Package EM/02  
(Part-1)



**Non-Government Organization/ Community-Based Consultant to**  
**Support Enabling and Skilling Communities for Sustainable Operation**  
**and Management of Services under the**  
**West Bengal Drinking Water Sector Improvement Project.**

**ATTENDANCE SHEET**

District : - Tamluk, Purba Medinipur, West Bengal

Name of Site :- Banasree Gouri, Haripur (up)

Date: - 11/06/2024 M-2B.F-05

Sl.	Name	Designation	Signature	Contact Number
1.	Bijoy Das	Engineer (LAT)	<i>[Signature]</i>	8372013335
2.	ଅମିତ କୁମାର ମହାନ୍ତି		<i>[Signature]</i>	9936733407
3.	ଶ୍ରୀ ରାମକୃଷ୍ଣ ମହାନ୍ତି		<i>[Signature]</i>	9552129252
4.	ଶ୍ରୀ ରାମକୃଷ୍ଣ ମହାନ୍ତି		<i>[Signature]</i>	7501660433
5.	ମୁକ୍ତେଶ୍ଵର ମହାନ୍ତି		<i>[Signature]</i>	966852610
6.	ଶ୍ରୀ ରାମକୃଷ୍ଣ ମହାନ୍ତି		<i>[Signature]</i>	9597482483
7.	SK. Rabine Rahman	x Member Group.	<i>[Signature]</i>	8016681203
8.	ଶ୍ରୀ ରାମକୃଷ୍ଣ ମହାନ୍ତି		<i>[Signature]</i>	
9.	ଶ୍ରୀ ରାମକୃଷ୍ଣ ମହାନ୍ତି		<i>[Signature]</i>	9735454168
10.	Ajanay Mallik	-	<i>[Signature]</i>	9650902357
11.	ଶ୍ରୀ ରାମକୃଷ୍ଣ ମହାନ୍ତି		<i>[Signature]</i>	9390731076
12.	SK. Som Saha		<i>[Signature]</i>	740792925
13.	ଶ୍ରୀ ରାମକୃଷ୍ଣ ମହାନ୍ତି		<i>[Signature]</i>	8597466382
14.	ଶ୍ରୀ ରାମକୃଷ୍ଣ ମହାନ୍ତି		<i>[Signature]</i>	
15.	ଶ୍ରୀ ରାମକୃଷ୍ଣ ମହାନ୍ତି		<i>[Signature]</i>	8250226348
16.	SK Atap Ali		<i>[Signature]</i>	8101222440
17.	St Sakil Rahman		<i>[Signature]</i>	79828988



**Non-Government Organization/ Community-Based Consultant to  
Support Enabling and Skilling Communities for Sustainable Operation  
and Management of Services under the  
West Bengal Drinking Water Sector Improvement Project.**

**ATTENDANCE SHEET**

District : - Tamruk, Purba Medinipur, West Bengal

Name of Site :- Bonasree gram

Date: - 11/06/2024

Sl.	Name	Designation	Signature	Contact Number
18)	২২০১ সীতা সেন	Programmer		9002055025
2	Bijoy Das	Engineer (Mech)		
19	৬২১৫২০১০২০১০		৬২১৫২০১০	9735380665
24)	Prasenjit Giri	Supervisor		9861377916
21	১৫১৫ ১৫১৫১৫১৫	25 1600		8927136897
22	SK Mahabub		SKB20	9933321164
27	Rajira Paswan		Rajira Paswan	8116985975
24	Harindan Mandal	DSSE	Harindan	8695682296
25	Raja Daniyal	DSSE		9123373188
26	Deprhika Roy	LET	Deprhika Roy	9831080067
27	Satyajit Das	PHE/JE	Satyajit Das	
28	Anindita Roy	Gender Expert	Anindita Roy	
29	Sk. Imman	Community Mob.	Imman	7001874547
30	Bibhut Sahoo	Community mob	Bibhut Sahoo	8373089118
31	Nilesh Tripathi	Community Mob	N. Tripathi	7699799999
32	Sambasit Palit	TL		9932513841
33	Sorajyoti Maity	DSISE, Social	Maity	7031827214

## Transcript of the Attendance

SI No	Name	Sex	Designation	Phone Number
1	Bijoy Das	M	Engineer (L&T)	8372013335
2	Sk. Abdul Rejak	M	GP Resident	9836733407
3	Sk. Mehedi Hossain	M	GP Resident	-
4	Sk. Mustak	M	GP Resident	7501660433
5	Sk. Samsur Rahaman	M	GP Resident	9647526100
6	Sk. Afsar	M	GP Resident	9547482483
7	Sk. Rabiur Rahaman	M	Ex Member	8016681203
8	Sk. Hasan	M	GP Resident	-
9	Sk. Jamal	M	GP Resident	9735454168
10	Ajanur Mallick	M	GP Resident	9650902357
11	Sk. Laltu	M	GP Resident	9340731076
12	Sk. Samsur	M	GP Resident	7407994924
13	Sk. Nasir	M	GP Resident	8547466389
14	Afreji Khatun	F	GP Resident	-
15	Mojinnatun Bibi	F	GP Resident	8250226348
16	Sk. Attap Ali	M	GP Resident	8101222440
17	Sk. Sakil Rahaman	M	GP Resident	7078289818
18	Sk. Moidul Islam	M	GP Resident	9002055025
19	Sk. Rahimul	M	GP Resident	9735380665
20	Prasenjit Giri	M	Supervisor	9564377916
21	Sk. Aminuddin Islam	M	GP Resident	8927136841
22	Sk. Mehebab	M	GP Resident	9933321164
23	Rarina Parvin	F	GP Resident	8116985975
24	Harendra Mondal	M	DSISC Engineer	8695882296
25	Raja Banerjee	M	DSISC Engineer	9123373188
26	Deepshankar Roy	M	IR (L&T)	9831030067
27	Satyajit Das	M	J.E /PIU/PHE	-
28	Anindita Roy	F	Gender Expert (NGO)	-
29	Sk. Imran	M	Community Mobilizer (NGO)	7001874547
30	Bibhuti Sahoo	M	Community Mobilizer (NGO)	8373089486
31	Nilesh Tripathi	M	Community Mobilizer (NGO)	7699794494
32	Snehasis Palit	M	Team Leader (NGO)	9932313841
33	Sovajyoti Maity	F	DSISC,Social	7031827214

Consultation Date: 04.07.2024  
 Venue: Gokulnagar Gram Panchayat Office  
 Block: Nandigram-I  
 Stakeholder Consultations at Gokulnagar Gram Panchayat Office, - Package EM/02  
 Nos of participants: 08: Male Participants - 07, Female Participants – 01

Discussion points

During a meeting on 9 May 2024, concerns were raised about delays in pipe-laying work on Jambari's cement concrete roads. It was decided that in areas near water bodies or ponds, pipes would be laid using wooden plank piling to avoid dismantling the roads.

Photographs



List of Participants in Consultation held on 04.07.24, at Gokulnagar Gram Panchayat Office - Package EM/02

**West Bengal Drinking Water Sector Improvement Project**  
**Attendance Sheet for Public/Stakeholders Consultation Meeting**

District: Purba Medinipur  
 Block: Nandigram I  
 Village (Venue): Gokulnagar GP  
 Duration of Discussion:  
 Date: 04.07.2024  
 Time: 3:45 PM  
 No. of Participants: (Male: 07 Female 01 )

Sl. No.	Name	Sex	Designation	Signature	Phone Number
1.	Rinatandhu Mondal	M	Pradhan	<i>[Signature]</i>	9062018019
2.	Anubala Mondal	M	Member	<i>[Signature]</i>	8597808344
3.	pradip Mondal	M	Member	<i>[Signature]</i>	9749551310
4.	Suman Sen	M	Engineer (WT)	<i>[Signature]</i>	9064712060
5.	BJ JOY DAS	M	Engineer (WT)	<i>[Signature]</i>	8972013395
6.	Sorajyoti Maity	F	DSISE, Social	<i>[Signature]</i>	7031827214
7.	Nilesh Tripathi	M	Community mobilizer, HHO	<i>[Signature]</i>	7699799999
8.	Biswanath Maity	M.	JO	<i>[Signature]</i>	9732539510
9.					

Transcript of the Attendance

Sl No	Name	Sex	Designation	Phone Number
1	Dinabandhu Mondal	M	Pradhan	9062018019
2	Anubala Mondal	M	Member	8597308344
3	Pradip Mondal	M	Member	9749551310
4	Suman Sen	M	Engineer (L&T)	9064712060
5	Bijoy Das	M	Engineer (L&T)	8372013335
6	Sovajyoti Maity	F	Social, DSISC	7031827214
7	Nilesh Tripathi	M	Community Mobilizer (NGO)	7699794494
8	Biswanath Maity	M	Community Mobilizer (NGO)	9732539540

**Appendix 3: Public Consultations summary at Bankura District :**

Consultation Date: 19.06.2024 Venue: Panchmura Village Block: Taldangra Block Stakeholder Consultations Panchmura Village, - Package BK/02B Nos of participants: 16; Male Participants - 10, Female Participants – 06	
<p align="center">Discussion points</p> Discussions were carried out on Project aspects, including facilities, features, timelines, and drainage system management. Importance of water conservation and infrastructure sustainability. Review of water-saving processes. Establishment of a grievance redressal system for project-related concerns and suggestions. Benefits of treated surface water over groundwater emphasized.	<p align="center">Photographs</p>

**List of Participants in Consultation held on 19.06.2024, at Panchmura Village - Package BK/02B**

**West Bengal Drinking Water Sector Improvement Project**  
**Attendance Sheet for Public Consultation Meeting**

District: Bankura Block: Taldangra Block  
 Village: Panchmura Duration of Discussion: 1 hour  
 Date: 19/06/2024 Time: 03:30 pm  
 No. of Participants: 16 M: 10 F: 6

Sl. No.	Name	Sex	Profession 1. Service 2. Business 3. Farming 4. Not Working 5. Other	Social Category 1. SC 2. ST 3. OBC 4. Gen 5. Other	Signature
1	Bhaisab Roy	Male	Mason	ST	[Signature]
2	Sumantra Roy	Male	other	ST	[Signature]
3	Sanjay Roy	Male	other	ST	[Signature]
4	Jiten Roy	Male	farmer	ST	[Signature]
5	Laltu Roy	Male	Mason	ST	[Signature]
6	Jiten Roy	Male	Mason	ST	[Signature]
7	Sadhan Roy	Male	other	ST	[Signature]
8	Kanai Roy	Male	other	ST	[Signature]
9	Sunil Roy	Male	other	ST	[Signature]
10	Ajit Roy	Male	5	7	[Signature]
11	Bela Roy	Female	5	7	[Signature]
12	Asim Roy	Female	5	7	[Signature]

Sl. No.	Name	Sex	Profession				Social Category				Signature		
			6. Service	7. Business	8. Farming	9. Not Working	10. Other	6. SC	7. ST	8. OBC		9. Gen	10. Other
13	Jharna Roy	Female	5					7					
14	Sandhya Roy	Female	5					7					
15	Kakali Roy	Female	5					7					
16	Bisaka Roy	Female	5					7					
17													

Transcript of the Attendance

Sl No	Name	Sex	Designation	Phone Number
1	Bhairab Roy	M	Mason	
2	Sumanata Roy	M	Other	
3	Sanjay Roy	M	Othe	
4	Jiten Roy	M	Farmar	
5	Laltu Roy	M	Mason	
6	Jiten Roy	M	Mason	
7	Sadhan Roy	M	Other	
8	Kanai Roy	M	Other	
9	Sunil Roy	M	Other	
10	Ajit Roy	M	Other	
11	Bela Roy	F	Other	
12	Ashima Roy	F	Other	
13	Jharna Roy	F	Other	
14	Sandha Roy	F	Other	
15	Kakuli Roy	F	Other	
16	Bisaka Roy	F	Other	

Consultation Date: 22.06.2024  
 Venue: Gourbazar  
 Block: Indpur Block  
 Stakeholder Consultations Gourbazar, - Package BK/02A  
 Nos of participants: 34; Male Participants - 18, Female Participants – 16

Discussion points

- Project objectives, timeline, and scope were outlined. - Benefits of treated surface water over groundwater were highlighted.
- Households within the project scope will receive 24/7 treated water through individual piped connections. - Each household will have a water meter and access to 70 liters of treated water per capita daily for domestic use.
- No adverse impact on community assets or individuals was identified.
- **Grievances will be addressed via the project's Grievance Redress Mechanism.**
- Meter reading was explained, and participants were assured **it's for understanding domestic water needs; future user charges** for maintenance may be introduced. - Regular doorstep supply of treated water will reduce the burden of fetching water. - The risk of waterborne diseases will be significantly reduced.

Photographs



List of Participants in Consultation held on 22.06.2024, at Gourbazar - Package BK/02A

West Bengal Drinking Water Sector Improvement Project  
Attendance Sheet for Public Consultations Meeting

জেলা: Dakshina    পুর: Gadpur    গ্রাম / গ্রাম নকশা: Gourbazar

তারিখ: 22/06/2024    সময়:

অন্য নাম:    পুরুষ:    মহিলা:

ক্রমাঙ্ক	নাম	লিঙ্গ (পু/ম)	মোবাইল নং	স্বাক্ষর
১	Susradhani Tudu	F	704766 2752	Susradhani Tudu
২	Shefali Mandi	F	906420 5956	Shefali Mandi
৩	Tarini Paine.	F	954770273	Tarini Paine.
৪	Tapasi Mal	F	8016817095	Tapasi Mal
৫	Chand Moni Saren	F	7818759 220	Chand moni Saren
৬	Mithu Basuli	F	9083600 326	Mithu Basuli
৭	Krishna Basuli	F	933906 5854	Krishna Basuli
৮	Koushalya Saren	F	93826183 43	Koushalya Saren
৯	Suchitra Kumbhakar	F	81075850 86	Suchitra Kumbhakar
১০	Chandrima Chatterjee	F	706342 0053	chandrima chatterjee
১১	Mamata Pal	F	786393 4521	Mamata Pal
১২	Asitami Basuli	F	9641735 201	Asitami Basuli
১৩	Mousumi Maji	F	3016126370	Mou-sami maji
১৪	কৌশল্যা সারন	F	—	কৌশল্যা সারন
১৫	কিরণ সারন	F	—	কিরণ সারন
১৬	Swapan Bauli	M	—	Swapan Bauli
১৭	স্বপন সারন	F	—	স্বপন সারন

West Bengal Drinking Water Sector Improvement Project

Attendance Sheet for Public Consultation Meetings

CCO: Bankura 29.3rd pr. 2017/18  
 Date: 22/06/14  
 Location: ...

ক্রমিক	নাম	লিঙ্গ (প্/ম)	যোগাযোগ নং	স্বাক্ষর
১	Kalabandhu Ghosh	M		[Signature]
২	Santosh Kumar	M	7323022964	[Signature]
৩	Bikash Mandal	M	9775736173	Bikash Mandal
৪	Lalit Maji	M	9388742716	[Signature]
৫	Banatan Maji	M	8016087099	[Signature]
৬	Goutam Maji	M	810181734	Goutam Maji
৭	Jahar Lal Tudu	M	7602091061	Jahar Lal Tudu
৮	Anjan Chatterjee	M	7663425053	Anjan Chatterjee
৯	Prasenjit Kumbhakar	M	993226092	Prasenjit Kumbhakar
১০	Debdas Maji	M	7602415493	[Signature]
১১	K.S. Ghosh	M	-	[Signature]
১২	DIPANKAR SEN	M	6290114330	[Signature]
১৩	Bishal Paramanik	M	916424749	Bishal Paramanik
১৪	ROHIT KUMAR MITRA	M	9140352198	[Signature]
১৫	Raji Maji	M	9597367635	Raji Maji
১৬	ASHOK MAJI	M	-	ASHOK MAJI
১৭	Dilip Maji	M	-	Dilip Maji

### Transcript of the Attendance

Sl No	Name	Sex	Designation	Phone Number
1	Suradhani Tudu	F		7047667752
2	Shafali Mandi	F		9064205956
3	Tareni pain	F		9547702373
4	Tapasi Mal	F		8016817695
5	Chand moni saren	F		7318759220
6	Mithu Basuli	F		9083600326
7	Krishna Basli	F		9339065854
8	Kousali saren	F		9382618343
9	Suchitra Kumphhake	F		8167585086
10	Chandrima Chatterjee	F		7036420053
11	Mamta Paul	F		7863934521
12	Astami Basuli	F		9641735201
13	Mousumi Maji	F		801626370
14	Arpita Paul	F		N/A
15	Kabita Mal	F		N/A
16	Swapan Barui	M		N/A
17	Shampa Mal	F		N/A
18	Kutobudin Khan	M		N/A
19	Sarit Kumar Mahari	M		7363092964
20	Bikash Mandal	M		9775736473
21	Bikash Mandal	M		9775736473
22	Laltu Maji	M		9382746716
23	Sanatan Maji	M		8016087099
24	Goutam Maji	M		8101181734
25	Jaharal Tudu	M		7602091061
26	Anjan Chatterjee	M		7063420053
27	Prasenjit kumhakar	M		9932266242
28	Debdas Maji	M		7602415493
29	K.S. Ghosh	M		N/A
30	Dipankar Sen	M		6290114330
31	Bishal Paramanik	M		8116484744
32	Rohit Kumar Mishra	M		9140354198
33	Ashok maji	M		N/A
34	Dilip Maji	M		N/A

Consultation Date: 05.09.2024  
 Venue: Hirbandh Gram Panchayat Office  
 Block: Hirbandh Block  
 Disclosure meeting at Hirbandh Gram Panchayat Office, - Package BK/01  
 Nos of participants: 19 Male Participants - 15, Female Participants – 04

Discussion points

Project objectives, timeline, and scope were explained. Benefits of treated surface water over groundwater were highlighted.

24/7 treated water supply through individual piped connections will be provided within the project scope.

Households will receive 70 liters of treated water per capita daily for domestic use, with water meters installed in each home.

No adverse impact on community assets or individuals was identified.


Grievances will be addressed through the project's Grievance Redress Mechanism.

**ADB's Safeguards Policy Statement (SPS) and the scope of involuntary resettlement impact were discussed.**

Stakeholders were informed about entitlements under the **project's resettlement policy.**

Project disclosure leaflets (in Bengali) were distributed for public awareness.

Photographs



List of Participants in Consultation held on 05.09.2024, at Hirbandh Block - Package BK/01

**West Bengal Drinking Water Sector Improvement Project**

**Attendance Sheet for Public Consultation Meetings**

District: Bankura

Block: HIR BANDH

Village: Hirbandh

Duration of Discussion: 40 mtr

Date: 5.09.2024

Time: 2.30 pm

No. of Participants: 19

M: 15 F: 4

Sl. No.	Name	Sex	Profession 1. Service 2. Business 3. Farming 4. Not Working 5. Other	Social Category 1. SC 2. ST 3. OBC 4. Gen 5. Other	Signature
1	CHANDAN MAHANTA	M		Och	<i>[Signature]</i> Pradhan Hirbandh Gram Panchayat Bankura
2	MAMATA MUDI	F		ST	<i>[Signature]</i>
3	NIMAI SARDAR	M			<i>[Signature]</i>
4	MITHUN PARAMANIK	M			<i>[Signature]</i>
5	PRAKASH KUMBHAKAR	M			<i>[Signature]</i>
6	RAJIB MUDI	M			<i>[Signature]</i>
7	GOLAK BIHARI KISKU	M			<i>[Signature]</i>
8	BARUN KISKU	M			<i>[Signature]</i>
9	PRASANTA MURMU	M			<i>[Signature]</i>
10	ARUN TUDU	M			<i>[Signature]</i>
11	PRAHAB MAHADI	M			<i>[Signature]</i>
12	UTTAM PARAMANIK	M			<i>[Signature]</i>
13	SWAPAN PARAMANIK	M			<i>[Signature]</i>
14	SULEKHA BHUINYA	F			<i>[Signature]</i>
15	RAMEN MAHANTA	M			<i>[Signature]</i>
16	RUPSHA BHUINYA	F			<i>[Signature]</i>
17	SONALI TUDU	F			<i>[Signature]</i>
18	Kumar Mondal	M			<i>[Signature]</i>
19	Tapan Kumar Mondal	M			<i>[Signature]</i>

**Transcript of the Attendance**

Sl No	Name	Sex	Designation	Phone Number
1	Chandan Mahata	M		
2	Mamta Mudi	F		
3	Nimai Sardar	M		
4	Mithun Paramanik	M		
5	Prakash Kumhakar	M		
6	Rajib Mudi	M		
7	Golok Bihari Kisku	M		
8	Barun Kisku	M		
9	Prasanta Murmu	M		
10	Uttam Paramanik	M		
11	Swapan Paramanik	M		
12	Sulekha Bhuinya	F		
13	Arun Tudu	M		
14	Prasanta Kisku	M		
15	Ramen Mahata	M		
16	Rupsha Bhuinya	F		
17	Sonali Tudu	F		
18	Kumar Mondal	M		
19	Tapan Kumar Mondal	M		

Consultation Date: 05.09.2024  
 Venue: Indpur Gram Panchayat Office  
 Block: Indpur Block  
 Disclosure meeting at Indpur Gram Panchayat Office, - Package BK/02A  
 Nos of participants: 18 Male Participants - 18, Female Participants – 00

Discussion points

Project objectives, timeline, and scope were explained.  
 Benefits of treated surface water over groundwater were highlighted.  
 24/7 treated water supply through individual piped connections will be provided within the project scope.  
 Households will receive 70 liters of treated water per capita daily for domestic use, with water meters installed in each home.  
 No adverse impact on community assets or individuals was identified.  
 Grievances will be addressed through the project's Grievance Redress Mechanism.  
**ADB's Safeguards Policy Statement (SPS) and the scope of involuntary resettlement impact were discussed.**  
 Stakeholders were informed about entitlements under the **project's resettlement policy.**  
 Project disclosure leaflets (in Bengali) were distributed for public awareness.

Photographs



**List of Participants in Consultation held on 05.09.2024, at Indpur - Package BK/02A**

**West Bengal Drinking Water Sector Improvement Project**  
**Attendance Sheet for Public Consultation Meetings**

District: Bankura Block: Indpur  
 Village: Indpur Duration of Discussion: 40 mins  
 Date: 5/9/24 Time: 4.00 pm  
 No. of Participants: 18 M: 18 F: 0

Sl. No.	Name	Sex	Profession 1. Service 2. Business 3. Farming 4. Not Working 5. Other	Social Category 1. SC 2. ST 3. OBC 4. Gen 5. Other	Signature
1	NARUGOPAL MUDI	M	3	4	Narugopal Mudi
2	Surender Chandra	M	3	4	Surender Chandra
3	SAMBHU NATH BANERJEE	M	3	4	Sambhu Nath Banerjee
4	Biswajit Chandra	M	3	4	Biswajit Chandra
5	Uttam Kumar Indira	M	3	4	Uttam Kumar
6	RUPAM GANGULY	M	3	4	Rupam Ganguly
7	BAPPADITYA BAGI	M	3	4	Bappaditya Bag
8	Sourabh Kumar Barmah	M	3	4	Sourabh Kumar Barmah
9	জাদুপতি কোহাল	M	3	4	জাদুপতি কোহাল
10	Jadupati Kohal	M	3	4	Jadupati Kohal
11	অক্ষয় সান্দ্রা	M	3	4	অক্ষয় সান্দ্রা
12	অক্ষয় সান্দ্রা	M	3	4	অক্ষয় সান্দ্রা
13	Aekshay Saha	M	3	4	Aekshay Saha
14	Falick Ch. Karanakar	M	3	4	Falick Ch. Karanakar
15	Gourang Barmi	M	3	4	Gourang Barmi
16	অক্ষয় সান্দ্রা	M	3	4	অক্ষয় সান্দ্রা
17	Akash Ashikar	M	3	4	Akash Ashikar
18					
19	patha Saha	M	3	4	Patha Saha

Pradhan  
Indpur Gram Panchayat

## Transcript of the Attendance

Sl No	Name	Sex	Designation	Phone Number
1	Narugopal Mudi	M		
2	Sukdev Chandra	M		
3	Sambhunanth Banerjee	M		
4	Ajit Bhamdari	M		
5	Uttam Kumar Mishra	M		
6	Rupam Ganguly	M		
7	Bappaditya bag	M		
8	Sukanta Basuri	M		
9	Priyaranjan Dutta	M		
10	Jadapath Kohar	M		
11	Uday Bauri	M		
12	Shyamaprasda Bag	M		
13	Arun Shasmal	M		
14	Fatik Ch.Karmakar	M		
15	Gouranga Barui	M		
16	Pradip Mishra	M		
17	Akash Adhikari	M		
18	Partha Sahana	M		

Consultation Date: 05.09.2024  
 Venue: Taldangra Gram Panchayat Office  
 Block: Taldangra Block  
 Disclosure meeting at Taldangra Gram Panchayat Office, - Package BK/02B  
 Nos of participants: 14 Male Participants - 12, Female Participants – 02

### Discussion points

Project objectives, timeline, and scope were explained. Benefits of treated surface water over groundwater were highlighted. 24/7 treated water supply through individual piped connections will be provided within the project scope. Households will receive 70 liters of treated water per capita daily for domestic use, with water meters installed in each home. No adverse impact on community assets or individuals was identified. Grievances will be addressed through the project's Grievance Redress Mechanism. **ADB's Safeguards Policy Statement (SPS) and the scope of involuntary resettlement impact were discussed. Stakeholders were informed about entitlements under the project's resettlement policy.** Project disclosure leaflets (in Bengali) were distributed for public awareness.

### Photographs



List of Participants in Consultation held on 05.09.2024, at Taldangra - Package BK/02B

**West Bengal Drinking Water Sector Improvement Project**  
**Attendance Sheet for Public Consultation Meetings**

District: Bankura Block: Taldangra  
 Village: Taldangra Duration of Discussion: 45 mins.  
 Date: 5/09/24 Time: 2:00 p.m  
 No. of Participants: 14 M: 12 F: 2

Sl. No.	Name	Sex	Profession 1. Service 2. Business 3. Farming 4. Not Working 5. Other	Social Category 1. SC 2. ST 3. OBC 4. Gen 5. Other	Signature
1	Sumitra Majhi	F	3	4	
2	Joydeb Majhi	M	3	4	
3	Bablu Baskey	M	3	4	
4	Duryodhan malla	M	3	4	
5	Somnath Mahanta	M	3	4	
6	Biseswar Saren	M	3	4	
7	Tara Sankar Mandal	M	3	4	
8	Mahadeb Barui	M	3	4	
9	Sumanta Guin	M	3	4	
10	SURAJIT GANGULY	M	3	4	
11	Bikash Leha	M	3	4	
12	Aloke Molla	M	3	4	
13	Arun Ghosh	M	3	4	
14	Sushmita Banerjee	F	5	Gen	
15					
16					
17					
18					
19					

Transcript of the Attendance

Sl No	Name	Sex	Designation	Phone Number
1	Sumitra Maji	F		
2	Joydeb Maji	M		
3	Bablu Baskey	M		
4	Duryodhan Malla	M		
5	Somnanth Mahata	M		
6	Biseswar Saren	M		
7	Tara Sankar Mandal	M		
8	Mahadeb Barui	M		
9	Sumanta Guin	M		
10	Surajit Gaunguly	M		
11	Bikash Leha	M		
12	Aloke Molla	M		
13	Arun Ghosh	M		
14	Sushmita Banerjee	F		

Few consultation photographs of Bankura District



Public Consultation at BK02A



Site visit by PMC & DSISC team at BK3



Meeting in between PMC, DSISC and NGO's



Block Level Orientation at 02B

Appendix 4: Representative Third-party certification Done for the purchased land in the North Praganas

**Zone -08, OHR Land, Bhangar II**

এতদ্বারা প্রত্যয়িত করা যাইতেছে যে  
শ্রী/শ্রীমতি সোমপ্রতিতা রায়  
পেশা নির্মাণকার  
পদ প্রকৌশলী নির্মাণকার  
ঠিকানা নিমিত্ত গুরুদেয়া গ্রাম-দক্ষিণ ২৪ পরগণা  
সিএন-৭০০১৩৫, স্বাধীন তৃতীয় পক্ষ  
হিসাবে নিয়োগ করা হইল। তিনি প্রথম পক্ষ (জনস্বাস্থ্য কারিগরি দপ্তর, যাহারা  
জেলা জমি ক্রয় কমিটির মাধ্যমে জমি ক্রয় করিয়াছেন) ও দ্বিতীয় পক্ষের  
(জমিদাতা) মধ্যে আলাপ আলোচনার মাধ্যমে দ্বিতীয় পক্ষ  
শ্রী/ শ্রীমতি উপেন নস্কর, উপেন নস্কর - পিতা-৩ বরেন চন্দ্র নস্কর; সন্দিপ নস্কর.  
পিতা নিক্কর নস্কর এর  
দক্ষিণ ২৪ পরগণা জেলায়  
কোমলকান্ত দেবের কামলেয়া থানার অন্তর্গত  
যোমতৈল মৌজায়  
১৬৭, ১০৬৩, ১০৩৮ নং হাল/সাবেক খতিয়ানের  
৩৭২, ৬৭৬, ৬৭৫ নং হাল/সাবেক দাগের  
৬৫-৮-০ শতক / একর জমির বিক্রয় / দান/ সংক্রান্ত পদ্ধতির  
প্রত্যয়িত করিয়া স্বাক্ষর করিবেন।  
ইহা লিপিবদ্ধ হইতেছে যে তৃতীয় পক্ষের নিয়োগ সম্পর্কে এই শংসাপত্রে  
স্বাক্ষরিত প্রথম ও দ্বিতীয় পক্ষের কোন আপত্তি থাকিল না।  
তারিখ - ০৫/০৪/২০২৪  
স্বাক্ষর - Mina Mondal.JF  
(আধিকারিক, জনস্বাস্থ্য কারিগরি দপ্তর)  
Swapna Kumar Mondal  
৩০৬৫ নস্কর  
স্বাক্ষর - Bandip Naskar  
(জমির মালিক)

### Third Party appointment Certification

This is to certify that Mr. / Mrs. Sonamita Mondal  
Profession Teaching Designation Assistant Teacher  
Pithapukuria F.P. School  
Address Pithapukuria, Dist - South 24 Parganas  
Pim - 700135

is appointed as independent third party to certify the process of negotiated.

Purchase of Dag no. 372, 373 & 375, Khatian No. 287, 1033 & 1038  
Mouja Jothchim PS Kolkata Leather Complex  
area 36.8 Decimal owned by Tapam Naskar, S/O - Ralam Ch. Naskar, Swapam Naskar, S/O - Ralam Ch Naskar, Sandip Naskar, S/O - Nizangam Naskar.  
(names of owner) who is a signatory to this certificate. It is also placed on record that none of the signatories to this certificate have any objection to appointment of Mrs. Sonamita Mondal as third party witness.

Date: 05/08/2024  
Mira Mondal, JE  
Officer of Concerned PHED

Tapam Naskar  
Swapam Naskar  
Sandip Naskar  
Land owner.

স্বাধীন তৃতীয় পক্ষের দ্বারা প্রত্যায়িত শংসাপত্র

আমি স্বী / শ্রীমতি প্রানামিতা রত্ন  
ঠিকানা হরিণাথি, জেলা- দক্ষিণ ২৪ পরগনা, পিন-৭০০৯৪৮  
আলাপ আলোচনার মাধ্যমে নিম্নলিখিত জমি:  
জেলা- দক্ষিণ ২৪ পরগনা  
থানা- কামরূপা মেডার কমন্স  
মৌজা- ২২৪/৩১  
সাবেক/ হাল খতিয়ান নং - ২৮৭, ২০৩৩, ২০৩৮  
সাবেক / হাল দাগ নং- ৩৭২, ৩৭৩, ৩ ৩৭৩  
পরিমাণ - ৩৫.৮ শতক/ একর ক্রয় / দান করিবার সময় আমি প্রত্যক্ষদর্শী ছিলাম।

আমি ইহা প্রত্যায়িত করিতেছি যে -

- ১) বিক্রয় / দান করিবার পদ্ধতি স্বচ্ছ ছিল এবং সমাজের উন্নয়ন প্রকল্পে জমিদাতারা তাদের উপরোক্ত জমি খুশি মনে বিক্রয় / দান করিতে সম্মত হইয়াছেন।
- ২) জমি ক্রয় বা দান করিতে কাহাকেও কোন প্রকার জোর জবরদস্তি করা হয় নাই।
- ৩) জমি বিক্রয়ের ফলে তৃতীয় কোন ব্যক্তির উপর (formal/ informal) নেতিবাচক প্রভাব পড়ে নি।
- ৪) জমি হস্তান্তরের খরচ (Registration Fee & Stamp Duty) সরকারের পক্ষ হইতে প্রথমপক্ষ বহন করিয়াছে, জমিদাতা বহন করে নাই।
- ৫) সমস্ত ব্যাপারে জমিদাতা সম্মতি জানাইয়াছেন, অমীমাংসিত কোন কিছু নাই।
- ৬) জমি বিক্রয় / দান করিবার দরুন নিম্নলিখিত বিষয়গুলি সনাক্ত করা হইয়াছে এবং যথার্থ ব্যবস্থা গ্রহণ করা হইয়াছে।
  - সরকারী নির্ধারিত মূল্য সঠিকভাবে পেয়েছে।
- ৭) প্রজেক্ট প্রস্তাবক ও জমিদাতার সহিত মিটিং এর খুঁটিনাটি তথ্য সঙ্গে দেওয়া হল, যেখানে আমি সাক্ষী ছিলাম।
- ৮) জমি ক্রয়ের ছবি ও মূল জমিদাতার জমি ক্রয়ের ছবি সঙ্গে দেওয়া হল।
- ৯) জমিদাতার আর্থ-সামাজিক প্রেক্ষাপটের তথ্য সঙ্গে দেওয়া হল।

তারিখ - 05/08/2024

স্থান - Ishikim

(নাম) প্রানামিতা রত্ন

(স্বাক্ষর) Pranamita M. R.

(তৃতীয় পক্ষ)

### Certification by Third Party

I, Mrs. Sonamita Mondal, Vill+PO- Harinabhi, Dist- South 24  
Paschim, P.M.- 700148.....  
(address) certify that I was witness to the process of negotiated purchase (details of plot)  
Plot No. - 372, 373, C, 375, Khata No. - 287, 1033, 1035.....  
from Tapan Naskar, S/O - Ratan Chandra Naskar, Swapna Naskar,  
S/O - Ratan Chandra Naskar, Saandip Naskar, S/O - Nirmal Naskar,  
(Land owners names).

I certify that

1. The process of purchase of the said land was transparent; the land owner(s) was/were happy to sell the land/assets for the welfare of the community/subproject activities.
2. No coercion was used in the purchase process.
3. No (formal/informal) third party (associated with the purchase) is negatively affected by the purchase activity.
4. Land transfer costs (registration fee and stamp duty) were borne by the government and not by the owner.
5. All concerns expressed by the owner as agreed were addressed and no pending issues remain.
6. The following mitigation measures were identified and implemented provided to the land owner.
7. Attached are the minutes of the meeting held between project proponents and the land owner and the agreed price value of the purchased land which I was witness to.
8. Attached are the pictures of the land purchased and pictures of the original land owners of the purchased land.
9. Attached is the information of the socio economic background of the land owner(s).

Signed:

Name:

Sonamita Mondal

Date: 05/08/2024 Place: OHR Land, Jothbhim,

Encl: Minutes of the meeting held between land owner and project proponents.


**PHOTOGRAPHS  
LAND SELLER**



**Swapan Nashar**  
S/o of Ratan Ch. Naskar



**Tapan Naskar**  
S/o of Ratan Ch. Naskar



**Sandip Nashar**  
S/o of Niranjn Naskar

দ্বিতীয় পর্যায়ের টেন্ডারপ্রতি জনস্বাস্থ্য কারিগরি দপ্তর ও কর্মিদাতার অধিত অত্র  
কার্যবিবরণী।

স্থান - মোহনপুর, জোন- ১ নং উচ্চ জলসিঁড়ি, বামদিকের গ্রাম পঞ্চায়েত, ডাঙড় ২ ব্লক,  
নামগঞ্জ ২৪ নং পঞ্চায়ত।

তারিখ - ০৫/০৮/২০২৪

সময় - দুপুর ২ টা।

০৫/০৮/২০২৪ তারিখে ডাঙড় ২ ব্লকের বামদিকের গ্রামপঞ্চায়েতের অধিত মোহনপুর গ্রাম  
(জোন ১ নং) পানীয় জলসিঁড়ি দুপুর ২ টায় দ্বিতীয় পর্যায় হিসাবে নিম্নলিখিত পিআলসিঁড়ি  
পুলের অধিকারী মিডিকো জাভানীয়া জোনায়িত মন্ডল মহামায়ের টেন্ডারপ্রতি জনস্বাস্থ্য  
কারিগরি দপ্তরের প্রতিনিধি একে জোন ১ মোহনপুর উচ্চজলসিঁড়ি নির্মাণ প্রকল্প কর্মিদাতার  
সামনে অত্র অনুষ্ঠিত হয়।

জমির মালিক, জনস্বাস্থ্য কারিগরি দপ্তরের প্রতিনিধি একে দ্বিতীয় পর্যায় ডাঙড়  
DSISC র প্রতিনিধি ও গ্রামপঞ্চায়ত টেন্ডারপ্রতি ছিলেন।

অত্র মোটে ৮ জন টেন্ডারপ্রতি ছিলেন যার মধ্যে ৩ জন পুরুষ এবং ৫ জন মহিলা।

অত্র টেন্ডারপ্রতি অত্র প্রতিনিধি নিম্নলিখিত পরিচয় প্রদান করেন একে অত্র টেন্ডার  
প্রতি জনস্বাস্থ্য কারিগরি দপ্তরের প্রতিনিধি জাভানীয়া মন্ডল মহামায়ের

পানীয় - West Bengal Drinking Water Sector Improvement Project - WBDWSIP,

পাটনাম্বা রাজ্য সরকার একে এনিয়াম ডেভেলপমেন্টে ক্রয় (ADB) এর অর্থায়ন শাঙ্কায়

এক ডাঙড় ২ ব্লকে অত্রলের বসতি, অত্র সরকারি প্রতিষ্ঠানে, বিদ্যালয়, ICDS Center

এ পাটনাম্বা মন্ডলের মাধ্যমে বিস্তৃত পানীয় জল পৌঁছে দেওয়ার পরিকল্পনা গ্রহণ করেছে।

এই পরিকল্পনা বাস্তবায়িত করার জন্য শাঙ্কায় ব্লকে ২১টি এবং ডাঙড় ২ ব্লকে ১৮টি মোটে

৩৯টি জলের ট্রাঙ্ক জের করা হবে। এই ৩৯টির মধ্যে ২৪ বনের ট্রাঙ্ক জেরি হবে মোহনপুর।

এই কারণে সূচন নক্ষর, তিস্তা নক্ষর একে সন্ধ্যা নক্ষর সব কাছ থেকে রাজ্য সরকার ডাঙড়

রাজ্য সরকারের পক্ষ থেকে কর্মিদাতার কে বিন্যাস প্রদানের জন্য

DSISC র পক্ষ থেকে জাভানীয়া মন্ডল মন্ডল এনে অত্র

দ্বিতীয় পর্যায়ের টেন্ডারপ্রতি প্রয়োজনীয় ক্রয় করা

দ্বিতীয় পর্যায় হিসাবে নিম্নলিখিত জাভানীয়া মিডিকো জোনায়িত মন্ডল মহামায়ের

জমির মালিকদের কাছে পানীয় জল কে ডাঙড়কে অত্র বিক্রয় করা

যে দেখিয়েছেন কিনা, জমিদারত্ব কি নিজেদের ইচ্ছায় জমি বিক্রয় করেছেন, যা কোন গোপন কাণ্ডে নতি দীকার করেছেন, এর পরিবেশিতা পরিবর্তিত হয়।  
 মাননীয় টেকনাগ সরকার, স্বস্ব নস্কর ওক। অদ্বৈত নস্কর সকলেই জানেন যে,  
 জমি বিক্রয়ের এন কেউ তাদেরকে জোর করে নি বা যে দেখান নি, তারা  
 নিজেদের ইচ্ছায় বা অন্যভাবে কাণ্ডে নির্বাহিত মূল্যে জমি বিক্রয় করেছেন,  
 তারা তাদের জানান, মাননীয় জনের চাক্ষুর এন জমি বিক্রয় করে যেভাবে  
 গাঠিত, কোন তাদের নির্বাহিত জমিতে মাননীয় জনের চাক্ষুর তৈরি হয়।  
 এক। জেহান থেকে প্রায়ের সকল মানুষ আত্মনিক মুক্ত বিশ্ব মাননীয়  
 জন পাবে। তখন পর মাননীয় জেহানমিত্য মূল্যে সকল জমি বিক্রয়-  
 গানের কাণ্ডে জমি বিক্রয় সমস্ত ডাক পেয়েছেন কিনা জানতে চাইলে  
 জমি বিক্রয়ত্ব জানান N জমি বিক্রয় সমস্ত মূল্যে অবকাণ্ডে কাণ্ড  
 থেকে পেয়ে চিয়েছেন এক। এই বিষয় তাদের কোন আবেদন নেই। তারা  
 ৩৬৮০ নতক জমি বিক্রয় এন কেউ ৩৬২৬০ ৪৪২.০-০ ডাক পেয়েছেন,

জনস্বাস্থ্য কারিগরি দপ্তরে প্রতিদিনই মাননীয় দ্বীবা মূল্যে মহান  
 অত্যন্ত বৈশিষ্ট্য আকার এন সকলকে বিনামূল্যে জানতে চাইলে, অত্যাশ্রয়  
 অত্যন্ত কার্যবিহীন পাত্রে জানানো হয়। অত্যাশ্রয় সকলকে কুমার  
 জমিনে তাদের অত্যন্ত সমাপ্তি ঘোষণা গঠন।

**Minutes of the meeting with the Land Owners of the land purchased for the Overhead Reservoir of Jothbhim Mouza, Bhanagr II, Package No. "WBDWSIP/DWW/NCB/N-24P/02B/2017-18" for the purpose of Third Party Certification.**

Date: 05.08.2024

Venue: Zone - 1 OHR land, Jothbhim, Bhangar II block

P.S: Kolkata Leather Complex

Time: 1.00pm –1.45pm

A meeting was held on 5th August 2024 at 1.00 pm with the land owners of the land purchased for the "Overhead Reservoir of Jothbhim under Bamanghata GP, Bhanagr II block, South 24 Parganas Package no WBDWSIP/ DWW/ NCB/ N-24P/ 02B/ 2017 – 18". The meeting was held in the presence of Land owners, Representative of PHED, Representative of Social Safeguard Team-DSISC-N24Pgs, School teacher, Gram Panchayat member and other villagers.

08 participants were presents in that meeting, in which 9 participants were female.

Mrs. Sonamita Mondal, Assistant Teacher of Pithapukuria F P School, Pithapukuria was appointed as the Third Party.

All the representatives present in the meeting introduced themselves and explained the purpose of the meeting. Representative of PHED, Mrs. Mira Mondal (Jr. Engineer, PHED) started the meeting by stating the detailed objectives of the project, West Bengal Drinking Water Sector Improvement Project (WBDWSIP) which will provide 70 liters of drinking water through metered house connections on a 24/7 basis. of Govt. of WB and ADB. He further informed that under this scheme, the treated arsenic free drinking water will be delivered to all houses, all government institutions, schools, ICDS centers in Haroa and Bhangar II Block. To implement this plan 21 Over Head Reservoir will be constructed in Haroa and 18 in Bhangar II Block. Among the 18 Over Head Reservoir in Bhangar II block, two reservoirs will be constructed at Jothbhim. For this purpose the State Government of West Bengal has purchased 36.80 decimals of land from Mr. Swapan Kr. Naskar, Tapan Naskar & Sandip Naskar.

Mrs. Mira Mondal, representative of PHED thanked Mr. Swapan Kr. Naskar, Tapan Naskar & Sandip Naskar as they have helped the project by selling their land to the Govt. of WB for construction of the Overhead Reservoir. This meeting was organized as per ADB norm for Third Party Certification of land purchase process.

Ms. Srabani Sengupta, representative of DSISC (N24Pgns), explained that Third Party Certification is an integral part of any land acquisition or negotiated purchase of land under any ADB funded project.

Mrs. Sonamita Mondal, Third Party, asked the land seller that if they have sold the land willingly or there is any pressure or coercive measures. In reply Mr. Swapan Kr. Naskar, Tapan Naskar & Sandip Naskar (land sellers) declared that they have willingly sold the land to the Govt. of West Bengal for the project of drinking water which has immense social implication and have received the agreed amount of money in their bank account as the price of the land. She was not forced or faced any pressure from any quarter to sell the land.

Land seller also reveals that they are very happy to know that they are also a part of this big project.

Sl No.	Dag No.	Name of Land seller	Purchase land area (in decimal)	Amount Paid in INR	Income generating asset lost due to project work	Any adverse impact faced by the land seller due to loss of land
1	372, 373 & 375	Mr. Swapan Kr. Naskar, Tapan Naskar & Sandip Naskar	36.80	56282882.00	Nil	Nil

Mrs. Mira Mondal, Junior Engineer PHED gave vote of thanks to the land sellers, all participants and Mrs. Sonamita Mondal (Third party) for sharing their valuable time. Finally, he announced the end of the meeting.

## West Bengal Drinking Water Sector Improvement Project (WBDWSIP)

### ATTENDANCE SHEET

**Programme :** Third Party Certification, Zone OHR Land, Bhangar-II  
**Venue/ Place :** OHR Land, Jothobhim, Bhangar II block.  
**Date :** 05/08/2024  
**Time:** 1:00 Pm

Sl. No	Name of the Participants অংশগ্রহণকারীর নাম	Age বয়স	Sex লিঙ্গ	Cast জাতি/ক	Designation পদ	Contact No ফোন নং	Signature স্বাক্ষর
1	Swapam Kr. Naskar.		M		Land Owner.		
2	Tapan Naskar.		M		Land Owner.		
3	Sandeep Naskar		M		Land Owner.		
4	Sonamita Mondal		F		Third Party	9163160975	
	Mira Mondal		F		J.E.	8100801328	
6	Srabani Sengupta		F		S.G.R Specialist DSISC	9836022781	
7	Dilip Kumar Roy		M		Support Staff, Social Safeguard, DSISC	9933996977	
8	Rohan Kumar		M		Support Staff, Env. Safeguard, DSISC	9330496255	
9							
10							
11							

### Transcript of the Attendance

Sl No	Name	Sex	Designation	Phone Number
1	Swapam Kr. Naskar	M	Land Owner	
2	Tapan Naskar	M	Land Owner	
3	Sandeep Naskar	M	Land Owner	
4	Sonamita Mondal	F	Third party	9163160375
5	Mira Mondal	F	J.E	8100801328
6	Srabani Sengupta	F	S & G R Specialist, DSISC	9836022781
7	Dilip Kr. Roy	M	Support Staff Social Safeguard, DSISC	9933996977
8	Rohan Kumar	M	Support Staff Environment Safeguard, DSISC	9330496255

### Third Party appointment Certification

This is to certify that Mr. / Mrs. Sonamita Mondal  
Profession Teaching Designation Asst. Teacher  
Pitla Pukuria F.P. School.  
Address Pitla Pukuria, Dist- South 24 Parganas, P.m-700135

is appointed as independent third party to certify the process of negotiated.

Purchase of Dag no. 522 & 523 Khatian No. 931 & 932  
Mouja Chanda, Kathalberia PS. Kolkata Leather Complex  
area 31.64 Decimal owned by 1. Israyil Gazi &  
2. Israyil Gazi, S/o. Kasem Gazi

(names of owner) who is a signatory to this certificate. It is also placed on record that none of the signatories to this certificate have any objection to appointment of Mrs. Sonamita Mondal as third party witness.

Date: 19/09/2024  
Sk. 1  
Officer of Concerned PHED

1) Israyil Gazi  
2) Israyil Gazi  
Land owner.

- ৭) প্রজেক্ট প্রস্তাবক ও জমিদাতার সহিত মিটিং এর খুঁটিনাটি তথ্য সঙ্গে দেওয়া হল, যেখানে আমি সাক্ষী ছিলাম।
- ৮) জমি ক্রয়ের ছবি ও মূল জমিদাতার জমি ক্রয়ের ছবি সঙ্গে দেওয়া হল।
- ৯) জমিদাতার আর্থ-সামাজিক প্রেক্ষাপটের তথ্য সঙ্গে দেওয়া হল।

তারিখ - ১৯/০৯/২০২৪  
স্থান - ০১৩৮ কলকাতা পুর্কুরিয়া

(নাম) শ্রীমতী সোনমিতা মন্ডল  
(স্বাক্ষর) Sonamita Mondal  
(তৃতীয় পক্ষ)

### Certification by Third Party

I, Mrs. Sonamita Mondal, Vill+PO- Hazinari  
Dist - South 24 Parganas, West Bengal; Pin - 700148  
(address) certify that I was witness to the process of negotiated purchase (details of plot)  
Khaliam No - 731 S.S.2, Dog No - 5.22 & 5.23  
from 1. Ismail Gazi & 2. Ismail Gazi, S/O - Karim Gazi  
(Land owners names).

I certify that

1. The process of purchase of the said land was transparent; the land owner(s) wds/were happy to sell the land/assets for the welfare of the community/subproject activities.
2. No coercion was used in the purchase process.
3. No (formal/informal) third party (associated with the purchase) is negatively affected by the purchase activity.
4. Land transfer costs (registration fee and stamp duty) were borne by the government and not by the owner.
5. All concerns expressed by the owner as agreed were addressed and no pending issues remain.
6. The following mitigation measures were identified and implemented provided to the land owner.
7. Attached are the minutes of the meeting held between project proponents and the land owner and the agreed price value of the purchased land which I was witness to.
8. Attached are the pictures of the land purchased and pictures of the original land owners of the purchased land.
9. Attached is the information of the socio economic background of the land owner(s).

Signed: *sd*

Name: Sonamita Mondal

Date: 19/09/2024 Place: Chanda Khatkheria

Encl: Minutes of the meeting held between land owner and project proponents.

**PHOTOGRAPHS  
LAND SELLER**



**Israil Gazi  
S/o of Kasem Gazi**



**Israfil Gazi  
S/o of Kasem Gazi**

দ্বিতীয় পত্রের উপস্থিতিতে জনস্বাস্থ্য কারিগরি দপ্তর ও জায়গাজের অধিষ্ঠিত  
অভ্যর্থক কর্মসূচিবন্দী,

স্থান - জোন-২ উচ্চভূমির, গাঁদা কাঁচামালবেড়িয়া, ডাঙা-২ রক, দক্ষিণ ২৪ পঞ্চায়েত,

তারিখ - ১১/০১/২০২৪

সময় - ১২:০৫ ঘটিকা,

১১/০১/২০২৪ তারিখে ডাঙা-২ রকের ব্লোজি-১ গ্রাম পঞ্চায়েতে অধীনে গাঁদা  
কাঁচামালবেড়িয়া গ্রামে স্থান ১২:০৫ ঘটিকায় দ্বিতীয় পত্রের উপস্থিতিতে জনস্বাস্থ্য  
কারিগরি দপ্তরের প্রতিনিধি ও জায়গাজের অধিষ্ঠিত অত্র অনুরোধিত হয়। উক্ত সভায়  
পিতাম্বরুবিয়া এম পি ডুলের সরকারি নির্মাণের মাননীয় ডোনারমিত্য মন্ত্রণালয়  
দ্বিতীয় পত্র হিসাবে নিয়ন্ত্রণ করা হয়। জমির মালিক, জনস্বাস্থ্য কারিগরি দপ্তরের প্রতিনিধি  
এক দ্বিতীয় পত্র ডাঙা-২ DSISC র প্রতিনিধি, কনট্রাক্টরের প্রতিনিধি এই সভায়  
উপস্থিত ছিলেন।

সভায় মোট ৬ জন উপস্থিত ছিলেন, উপস্থিত ৬ জনের মধ্যে ১ জন মহিলা এবং  
৫ জন পুরুষ।

সভায় উপস্থিত সকল প্রতিনিধিরা নিজ নিজ পরিচয় প্রদান করে এবং সভার  
উদ্দেশ্য ব্যক্ত করে। জনস্বাস্থ্য কারিগরি দপ্তরের প্রতিনিধি মাননীয় অর্থ সেক্টর  
রক অফিস জোনাল এম, West Bengal Drinking Water Sector Improvement  
Project - WBDWSIP, পরিচয় দান এবং সরকার এবং এমিগ্রেশন ডেভেলপমেন্ট ব্যাঙ্ক  
(ADB)-এর সহায়তায় শাসন এবং ডাঙা-২ রকে সরকারি বাড়িতে, সকল  
অবকাঠি প্রতিষ্ঠানে, বিদ্যালয়, ICDS Center এ পাইপলাইনেতে ব্যবহারে নিয়ন্ত্রণ পানীয়  
জল পৌঁছে দেওয়া পরিকল্পনা গ্রহণ করেছে। এই পরিকল্পনা বাস্তবায়িত করার জন্য  
শাসনীয় রক ২১টি এবং ডাঙা-২ রকে ১৮টি মোট ৩৯টি জলের ট্যাক তৈরি করা  
হয়, এই ৩৯টির মধ্যে ১টি জলের ট্যাক তৈরি হয় গাঁদা কাঁচামালবেড়িয়া গ্রামে,  
এই কারণে ইন্ডাস্ট্রিয়াল জাতি এবং ইন্ডাস্ট্রিয়াল জাতির কাছ থেকে ৬১-৬৪ নতুন  
জমি রক সরকার করা হয়। মাননীয় ডোনারমিত্য অফিসের রক অফিস ট্যাক তৈরিতে  
জমি প্রদানের জন্য রক সরকার পত্র থেকে জমি বিক্রয়সহ ইন্ডাস্ট্রিয়াল জোনাল,  
DSISC পত্র থেকে মাননীয় সার্বভৌম ডোনারমিত্য অফিস কেন দ্বিতীয় পত্রের  
সভায় উপস্থিতির প্রয়োজন, তা প্রকাশ করেন।

এই সভায় দ্বিতীয় পত্র হিসাবে নিয়ন্ত্রণ সীমিত ডোনারমিত্য মন্ত্রণালয় অফিসের  
মালিকদের কাছে জানতে চান, কে২ জলের জমি বিক্রয়ের জন্য চান কিংবা কিনা,  
যে চান কিংবা কিনা, তারা কি স্ট্রাকচার জমি বিক্রয় করতে চান কোন চেষ্টা  
নতিন্দীকার। এর পরিপ্রেক্ষিতে জমির মালিক ইন্ডাস্ট্রিয়াল জাতি এবং ইন্ডাস্ট্রিয়াল জাতি

ଡେପୁଟି ସାହାସୀ, ଜମି ବିକ୍ରୟ ବନ୍ଦ କେ ଡାହେଁ କେ ଚାପାଦେଶ୍ୟି ବା ଡା  
ଫୋସିନି, ତାହା ଖୁବ୍ ଶୀଘ୍ର ଜମି ବିକ୍ରୟ କରାଯିବ, ତାହା ଡାହେଁ ସାହାସୀ, ବନ୍ଦ ଅବକାରୀ  
କାଠି ଜମି ବିକ୍ରୟ କାର୍ଯ୍ୟ ଉତ୍ତରାଧିକାରୀ, କାରଣ ଡାହେଁ ସିଦ୍ଧିତ ଜମିର ମାଲିକ ସାହାସୀ  
ଡାହେଁ ତାହା ୨୦୧୩-୧୪ ଖ୍ରୀଷ୍ଟାବ୍ଦ ଡାହେଁ ଅବକାରୀ ଡାହେଁ ଡାହେଁ ଡାହେଁ ଡାହେଁ  
ମାଲିକ ସହ ଡାହେଁ ଡାହେଁ ଡାହେଁ ଡାହେଁ ଡାହେଁ ଡାହେଁ ଡାହେଁ ଡାହେଁ ଡାହେଁ  
ଡାହେଁ ଜମି ବିକ୍ରୟ ବନ୍ଦ ଡାହେଁ ଡାହେଁ ଡାହେଁ ଡାହେଁ ଡାହେଁ ଡାହେଁ ଡାହେଁ ଡାହେଁ  
ବିକ୍ରୟ ବନ୍ଦ ଡାହେଁ ଡାହେଁ ଅବକାରୀ କାଠି ଡାହେଁ ଡାହେଁ ଡାହେଁ ଡାହେଁ ଡାହେଁ  
ଜମା ୨୩ ଡାହେଁ, ତାହା ୦୧.୧୫ ଡାହେଁ ଜମି ବିକ୍ରୟ କାର୍ଯ୍ୟ ଅବକାରୀ କାଠି ଡାହେଁ ୨୦୧୫.୦୨.୦୦  
ଡାହେଁ ଡାହେଁ ଡାହେଁ ଡାହେଁ ଡାହେଁ ଡାହେଁ ଡାହେଁ ଡାହେଁ ଡାହେଁ ଡାହେଁ ଡାହେଁ ଡାହେଁ

ଜନସାଧାରଣ କାର୍ଯ୍ୟକାରୀ ନିୟମ ପ୍ରତିନିଧି ସାହାସୀ ଡାହେଁ ଡାହେଁ ଡାହେଁ ଡାହେଁ ଡାହେଁ  
ଅବକାରୀ ଡାହେଁ ଡାହେଁ ଡାହେଁ ଡାହେଁ ଡାହେଁ ଡାହେଁ ଡାହେଁ ଡାହେଁ ଡାହେଁ ଡାହେଁ  
କାର୍ଯ୍ୟକାରୀ ଡାହେଁ ଡାହେଁ ଡାହେଁ ଡାହେଁ ଡାହେଁ ଡାହେଁ ଡାହେଁ ଡାହେଁ ଡାହେଁ ଡାହେଁ  
ଡାହେଁ ଡାହେଁ ଡାହେଁ ଡାହେଁ ଡାହେଁ ଡାହେଁ ଡାହେଁ ଡାହେଁ ଡାହେଁ ଡାହେଁ ଡାହେଁ

**Minutes of the meeting with the Land Owners of the land purchased for the Overhead Reservoir of Chanda Khathalberia, Bhanagr II, Package No. "WBDWSIP/DWW/NCB/N-24P/02B/2017-18" for the purpose of Third Party Certification.**

Date: 19.09.2024

Venue: Zone -2 OHR Land , Chanda Khathalberia, Bhangar II Block, South 24 Parganas

P.S. - Kolkata Leather Complex

Time: 12.15 Pm

A meeting was held on 19<sup>th</sup> September 2024 at 12.15 pm with the land owners of the land purchased for the "Overhead Reservoir of Chanda Kathalberia under Benota I GP, Bhanagr II block, South 24 Parganas Package no WBDWSIP/ DWW/ NCB/ N-24P/ 02B/ 2017 – 18". The meeting was held in the presence of Land owners, Representative of PHED, Representative of Social Safeguard Team-DSISC-N24Pgs, School teacher, Representative of Contractor and other villagers.

06 participants were presents in that meeting, in which 01 participant was female.

Mrs. Sonamita Mondal, Assistant Teacher of Pithapukuria F P School, Pithapukuria was appointed as the Third Party.

All the representatives present in the meeting introduced themselves and explained the purpose of the meeting. Representative of PHED, Mr. Sk. Mojammel Haque started the meeting by stating the detailed objectives of the project, West Bengal Drinking Water Sector Improvement Project (WBDWSIP) which will provide 70 liters of drinking water through metered house connections on a 24/7 basis. of Govt. of WB and ADB. He further informed that under this scheme, the treated arsenic free drinking water will be delivered to all houses, all government institutions, schools, ICDS centers in Haroa and Bhangar II Block . To implement this plan 21 Over Head Reservoir will be constructed in Haroa and 18 in Bhangar II Block. Among the 18 Over Head Reservoir in Bhangar II block, one reservoir will be constructed at Chanda Kathalberia. For this purpose the State Government of West Bengal has purchased 31.64 decimals of land from Mr. Israil Gazi and Mr. Israfil Gazi.

He thanked Mr. Israil Gazi and Mr. Israfil Gazi as they have helped the project by selling her land to the Govt. of WB for construction of the Overhead Reservoir. This meeting was organized as per ADB norm for Third Party Certification of land purchase process.

Ms. Srabani Sengupta, representative of DSISC (N24Pgns), explained that Third Party Certification is an integral part of any land acquisition or negotiated purchase of land under any ADB funded project.

Mrs. Sonamita Mondal, Third Party, asked the land seller that if they have sold the land willingly or there is any pressure or coercive measures. In reply both Mr. Israil Gazi and Mr. Israfil Gazi (land seller) declared that they have willingly sold the land to the Govt. of West Bengal for the project of drinking water which has immense social implication and have received the agreed amount of money in their bank account as the price of the land. They were not forced or faced any pressure from any quarter to sell the land. Land sellers also reveals that they are very happy to know that they are also a part of this big project.

SINO.	Dag No , Khatian No	Name of Land seller	Purchase land area (in decimal)	Amount Paid in INR	Income generating asset lost due to project work	Any adverse impact faced by the land seller due to loss of land
1	Dag no- 522 & 523, Khatian no - 931 & 932	Mr. Israil Gazi and Mr. Israfil Gazi.	31.64	7126902	Nil	Nil

Mr. Sk. Mojammel Haque, Assistant Engineer PHED gave vote of thanks to the land sellers, all participants and Mrs. Sonamita Mondal (Third party) for sharing their valuable time. Finally, he announced the end of the meeting.

## West Bengal Drinking Water Sector Improvement Project (WBDWSIP)

### ATTENDANCE SHEET

Programme : Third Party Certification, Zone-02 OHR Land, Bhangar-II

Venue/ Place : OHR Land, Chanda Kathalberia.

Date : 19/09/2024

Time: 12:45 Pm.

Sl. No	Name of the Participants অংশগ্রহণকারীর নাম	Age বয়স	Sex লিঙ্গ	Cast জাতি/R	Designation পদ	Contact No ফোন নং	Signature স্বাক্ষর
1	ইসরামিন গাদি	60	ম	ইসরাম	Land Owner	9874128140	ইসরামিন গাদি
2	ইমরিল গাদি	68	ম	ইমরিল	Land Owner	7718237936	ইমরিল গাদি
3	Srabani Sengupta	61	F	-	S GR Specialist DSISC.	9836022781	Sengupta
4	Durga Prasad	48	M		P.D. NEE.		Durga Prasad
5	সেক্ষ মোজাম্বেল হায়ে	55	ম		AE, PHED.	6291880569	সেক্ষ মোজাম্বেল হায়ে
6	Dilip Kumar Roy	62	M	Hindu	Support Staff Social Safeguard DSISC	9933996977	Dilip Kumar Roy
7							
8							
9							
10							
11							

### Transcript of the Attendance

Sl No	Name	Sex	Designation	Phone Number
1	Isramine Gadi	M	Land Owner	9874128140
2	Imrail Gadi	M	Land Owner	7718237936
3	Srabani Sengupta	F	S GR Specialist, DSISC	9836022781
4	Durga Prasad	M		
5	Sekh Mojambel Haque	M	AE, PHED	6291880569
6	Dilip Kumar Roy	M	Support Staff, Social Safeguard, DSISC	9933996977

## পশ্চিমবঙ্গ পানীয় জল বিভাগ উন্নতি প্রকল্প (WBDWSIP – Package WW/BK/01)

### ভূমিকা

#### প্রকল্পের বর্ণনা

পশ্চিমবঙ্গ সরকারের অন্তর্গত জন স্বাস্থ্য কারিগরি দপ্তর, এশিয়ান ডেভেলপমেন্ট ব্যাঙ্কের আর্থিক সহায়তায় "পশ্চিমবঙ্গ পানীয় জল বিভাগ উন্নতি প্রকল্প (WBDWSIP)" এর সফল রূপায়ণ করেছে। এই প্রকল্পের মাধ্যমে, ভারত সরকারের নির্ধারিত মান অনুযায়ী এবং পশ্চিমবঙ্গ সরকারের ভিশন 2020 (GOWB) এবং পানীয় জল সরবরাহের জন্য ভারত সরকারের কৌশল অনুসারে, নিরাপদ, নির্ভরযোগ্য এবং অবিচ্ছিন্ন পানীয় জল পশ্চিমবঙ্গ এর চারটি জেলায় যথাক্রমে উত্তর ও দক্ষিণ 24 পরগনা, পূর্ব মেদিনীপুর এবং বাঁকুড়া জেলার নির্বাচিত এলাকায় আর্সেনিক, ফ্লোরাইড এবং লবণাক্ততায় আক্রান্ত প্রায় 6 মিলিয়ন মানুষের জন্য সরবরাহ করার লক্ষ্য মাত্রা ধার্য করা হয়েছে। বিগত কয়েক বছরে অত্যন্ত দ্রুততার সঙ্গে এই প্রকল্পের কাজ অগ্রগতি লাভ করেছে। বিগত কয়েক বছরে অত্যন্ত দ্রুততার সঙ্গে এই প্রকল্পের কাজ অগ্রগতি লাভ করেছে, প্রকল্পের নিম্নলিখিত মূল লক্ষ্য হলো:

**আউটপুট ১ : জলবায়ু সহনশীল পানীয় জলের পরিকাঠামো নির্মাণ করা ; এবং**

**আউটপুট ১ এর: পানীয় জল পরিষেবা সরবরাহের জন্য সংস্থা এবং স্টেকহোল্ডারদের ক্ষমতা শক্তিশালী করা।**

আউটপুট 1-এর অধীনে, প্রকল্পটি প্রকল্পের জেলাগুলির নির্বাচিত এলাকার পরিবারগুলিতে মিটারযুক্ত সংযোগের মাধ্যমে অবিচ্ছিন্ন 70টি এলপিসিডি পানীয় জলের সরবরাহ করবে। বান্ধ ওয়াটার সাপ্লাই সিস্টেম, যার মধ্যে ইনটেক, ওয়াটার ট্রিটমেন্ট প্ল্যান্ট এবং ট্রান্সমিশন মেইন রয়েছে, গ্রামীণ এলাকায় রাস্তার মধ্যে জল সরবরাহ করার জন্য মাপ করা হবে। অপ্রয়োজনীয়তা কমাতে, স্থিতিস্থাপকতা উন্নত করতে, এবং দক্ষতার সাথে সিস্টেম পরিচালনার জন্য প্রকল্পের জেলার বিদ্যমান এবং নতুন সিস্টেমগুলির সাথে তাদের একটি গ্রিডে সংযুক্ত করা হবে, (যেখানে সম্ভাব্য)।

**WW/BK/01** প্যাকেজটি ইন্দপুর এবং তালডাংরা ব্লকে বান্ধ ওয়াটার সরবরাহের জন্য। প্যাকেজের মধ্যে রয়েছে মুকুটমণিপুর জলাধার এবং কুঙ্গারবাহাল মৌজায় কাঁচা জলের ইনটেক ওয়েল কাম পাম্পিং স্টেশন এবং অ্যাপ্রোচ ব্রিজ নির্মাণ; ইনটেক থেকে ডাব্লুটিপিতে কাঁচা জলের ট্রান্সমিশন প্রদান; কুঙ্গার বাহাল ও বাঁটিপাহাড়ি মৌজায় ৪৪ এমএলডি ওয়াটার ট্রিটমেন্ট প্ল্যান্ট (ডব্লিউটিপি); ইন্দপুর ব্লকের গোবিন্দপুর গ্রামের কাছে গ্রাউন্ড লেভেল স্টোরেজ রিজার্ভার (GLSR) সহ পরিষ্কার জলের সঞ্চালন প্রদান।

#### নির্বাহী সংস্থার বিবরণ:

পশ্চিমবঙ্গ সরকারের অন্তর্গত জন স্বাস্থ্য কারিগরি দপ্তর এই প্রকল্পের মুখ্য কার্যনির্বাহী দপ্তর।

### কাজের বিবরণ

- মুকুটমণিপুর বাঁধ থেকে অপরিশোধিত জল উত্তোলন; ইনটেক সাম্প কাম পাম্প হাউসের মাধ্যমে।
- অপরিশোধিত জল পরিবাহী মেইন স্থাপন - 0.65 কিমি দৈর্ঘ্যের 800 মিমি ডায়া পাইপলাইন।
- জল পরিশোধনাগার (WTP) নির্মাণ - মৌজা - কুঙ্গার বাহাল, জেএল নং - 159, প্লট নং 01 এবং মৌজা - ঝান্টিপাহাড়ি, জেএল নং - 162, প্লট নং 1 এম.এল.ডি. ডব্লিউটিপি নির্মাণ।
- জল পরিশোধনাগার থেকে জিএলএসআর-এ শোধিত জল পৌঁছে দেওয়ার জন্য পরিষ্কার জলের 22.355 কিমি দৈর্ঘ্যের 700 মিমি ডায়া পাইপলাইন (ট্রান্সমিশন মেইন) স্থাপন -।
- জিএলএসআর নির্মাণ - ইন্দপুর ব্লকের গোবিন্দপুর মৌজায় 2500 কিলো লিটার ক্ষমতার একটি GLSR।

### তথ্য প্রচার

সমগ্র প্রকল্পটির সফল রূপায়ণের জন্য এবং সাধারণ মানুষের অংশগ্রহণের উদ্দেশ্যে, এশিয়ান ডেভেলপমেন্ট ব্যাংক এর নির্দেশিকা অনুযায়ী, প্রকল্প অধিকর্তা দপ্তরের মাধ্যমে তথ্য প্রচার এবং তথ্য প্রকাশ কৌশল গ্রহণ করা হয়েছে। প্রকল্প দপ্তরের মাধ্যমে জনস্বার্থে বিভিন্ন স্থানে জনসমাবেশ তথা আলোচনা সভার আয়োজন করা হয়েছে, যাতে করে প্রকল্প সংক্রান্ত তথ্য এবং নির্দেশিকা সাধারণ মানুষের কাছে পৌঁছে দেওয়া যায়। এশিয়ান ডেভেলপমেন্ট এর নির্দেশিকা অনুযায়ী পরিবেশ এবং সামাজিক সুরক্ষার বিষয়টিকে গুরুত্ব দিয়ে কিছু রিপোর্ট প্রস্তুত করা হয়েছে যা প্রকল্প দপ্তরের মুখ্য কার্যালয় এবং প্রকল্প এলাকার অধীনস্থ বিভিন্ন গ্রামপঞ্চায়েত দপ্তরে তার প্রতিলিপি সংরক্ষণ করা হয়েছে। এছাড়াও জন স্বাস্থ্য কারিগরি দপ্তর এর অফিসিয়াল ওয়েবসাইট এবং এশিয়ান ডেভেলপমেন্ট ব্যাংক এর অফিসিয়াল ওয়েবসাইটেও উক্ত রিপোর্টের খসড়া সংরক্ষিত হয়েছে। আগামী দিনেও জনসচেতনতা বৃদ্ধির উদ্দেশ্যে ওই কর্মসূচি বজায় থাকবে।

### সামাজিক সুরক্ষা

উক্ত প্রকল্পের রূপায়ণের জন্য নির্ধারিত পরিকল্পনা অনুযায়ী জনসাধারণের কোনো ক্ষতির (স্থায়ী অথবা সাময়িক) সম্ভবনা নেই। WBDWSIP-এর অধীনে সিভিল ওয়ার্কস চুক্তিতে পাইপলাইন বিছানো কার্যক্রমের পাশাপাশি সাধারণ সম্পত্তি / সম্পদের কাছাকাছি নির্মাণ কাজের জন্য প্রভাব পরিহার সম্পর্কিত নির্দিষ্ট বিধান রয়েছে। কাজের ঠিকাদারকে দোকান এবং বাসস্থান বা অন্যান্য বিল্ডিংগুলিতে পাইপ অ্যালাইনমেন্ট এবং প্রস্তাবিত সাইটের কাছাকাছি অবস্থিত প্রতিষ্ঠানগুলিতে যাতায়াতের উপায় বজায় রাখতে হবে এবং খনন করা প্রান্তিককরণ/সাইটগুলির কঠোর ব্যারিকেডিংয়ের মাধ্যমে সুরক্ষা বজায় রাখতে হবে। নিম্নলিখিত ব্যবস্থাগুলির মাধ্যমে অর্থনৈতিক প্রভাবগুলি এড়াতে/প্রশমিত করার জন্য যত্ন নেওয়া হবে: (ক) দোকান মালিকদের সিভিল কাজের অগ্রিম ঘোষণা; (খ) পথচারীদের প্রবেশাধিকার নিশ্চিত করার জন্য তক্তার ব্যবস্থা; (গ) সর্বোচ্চ বিক্রির সময়/দিন বা স্কুলের সময় এড়াতে বাস্তবায়নের সময় সতর্ক ভাবে নির্বাচন করতে হবে; (ঘ) বাণিজ্যিক এলাকায় যেখানে সম্ভব রাতে কাজ করতে হবে; (ঙ) নির্মাণকাল যতটা সম্ভব কমিয়ে আনা; (চ) যে সমস্ত বিক্রেতার অস্থায়ী ভাবে বিভিন্ন স্থানে জিনিস বিক্রি করে কাজের সময় তাদের কাছাকাছি জায়গায় স্থানান্তর করতে হবে; (ছ) অভিযোগ নিষ্পত্তির জন্য প্রকল্পের বিবরণ এবং যোগাযোগের বিশদ সহ চিহ্ন, এবং (জ) সঠিক ট্রাফিক ব্যবস্থাপনা।

### অভিযোগ নিষ্পত্তি

পশ্চিমবঙ্গ সরকারের অন্তর্গত জন স্বাস্থ্য কারিগরি দপ্তর এবং এশিয়ান ডেভেলপমেন্ট ব্যাংক-এর নির্দেশিকা অনুযায়ী, প্রকল্পের অভিযোগ নিষ্পত্তি করন ব্যবস্থা প্রতিষ্ঠা করা হয়েছে। প্রকল্প রূপায়ণ এর সময় কোনো ব্যক্তি কোনো ধরনের ক্ষতির সম্মুখীন হলে ওই ব্যক্তি প্রকল্প পরিচালিত অভিযোগ নিষ্পত্তিকরন ব্যবস্থাপনার মাধ্যমে প্রকল্প অধিকর্তার কাছে আবেদন জানাতে পারবেন। এবং উপযুক্ত ক্ষতিপূরণ এর দাবি জানাতে পারবেন। প্রতিটি কর্মস্থলে, প্রকল্প দপ্তরে এবং স্থানীয় গ্রামপঞ্চায়েত দপ্তরের অফিসে অভিযোগ নিষ্পত্তিকরন আধিকারিকের যোগাযোগ নম্বর দেওয়া থাকবে, ক্ষতিগ্রস্থ ব্যক্তি বা ব্যক্তিবর্গ তাদের অভিযোগ লিখিতভাবে অথবা ফোনের মাধ্যমে দায়ের করতে পারবেন। প্রকল্পাধীন ত্রিতরীয় অভিযোগ নিষ্পত্তিকরন ব্যবস্থাপনার মাধ্যমে নির্দিষ্ট সময়ে প্রতিটি অভিযোগের দ্রুত নিষ্পত্তি করা হবে অন্যথায় ওই ব্যক্তি অথবা ব্যক্তিবর্গ আইনব্যবস্থার সাহায্য গ্রহণ করতে পারবেন। অমীমাংসিত অভিযোগ নিষ্পত্তির জন্য অভিযোগকারী প্রয়োজনানুসারে এশিয়ান ডেভেলপমেন্ট ব্যাংক-এর কাছে সরাসরি অভিযোগ জানাতে পারবেন।

### জমি অধিগ্রহণ

উক্ত প্রকল্পের সফল রূপায়ণের জন্যে কোনো ব্যক্তিগত মালিকানাধীন জমির অধিগ্রহণ করা হবে না। অধিকাংশ নির্মাণকাজ খালি এবং অব্যবহৃত সরকারি জমিতে করা হবে। কেবলমাত্র পরিশোধিত জল সংরক্ষণের উদ্দেশ্যে, ভূগর্ভস্থ নির্মাণমান জলাধার এর জন্য ১.৫৩ একর ব্যাক্তগত মালিকানাধীন অব্যবহৃত খালি জমি প্রকল্পের কাজে মালিকপক্ষের সহমতের ভিত্তিতে বর্তমান বাজার দারের ভিত্তিতে ক্রয় করা হয়েছে। এর ফলে ওই জমির মালিকবৃন্দ আর্থিকভাবে লাভবান হয়েছেন।

## Appendix 6: Social Safeguard Monitoring Check List

### **A. RP/ IPP Monitoring Checklist**

Item No.	Safeguards Related Requirements	Status (Ready/Not ready/ NA)	Completion Deadline	Progress to Date/ Remarks
1.0	MANAGEMENT			
Institutional and Financing Arrangements				
1.1	Financing and budget: (i) safeguard office and staff; (ii) RP/IPP cost	Ready	Through the project period	
1.2	Establish Safeguard Unit: (i) resettlement offices (ii) resettlement staff as in RP (iii) <b>safeguards' database</b> (iv) <b>facilities</b> (v) safeguards training	Ready		
Updating of DD/RP/IPP based on Detailed				
1.3	Update DD/RP/IPP: (i) revise based on DMS (ii) revise implementation schedule (iii) revise budget	Ready	All social safeguard documents have already been updated, submitted to ADB and approval received. However, some modification will be required for few packages based on alignment/design changes during implementation period.	In the N24P/01 subproject, the work conducted along various stretches did not anticipate any resettlement impacts. As a result, the Resettlement Plan was modified into a Due Diligence Report (DDR) and is awaiting approval from ADB. Besides, in EM/01 subproject, due to changes in alignment of raw water main and clear water main have no impact on structures & mitigate the impact of private land acquisition as alignment will pass through ROW of Government roads. Accordingly, RP since been updated to DDR.
1.4	Compensation rates: (i) approved by Government; (ii) Adequate as per RP/RF; (iii) APs informed.	Ready		The resettlement cost for package N24P/02A was previously approved by the respective PIU, and the Resettlement Plan (RP) was subsequently finalized and approved by ADB. The resettlement amount was disbursed to the affected persons during this SSMR.
Disclosure and Grievance Redress				
1.5	Disclose final/updated RP/IPP: (i) to the APs in local language; (ii) in ADB website; (iii) in <b>EA's website</b>	Ready		
1.6	Disclose project activities to affected communities: (i) put up a project sign boards; (ii) distribution of project leaflets and	Ready		
1.7	Grievance redress committees: (i) clear terms of reference; (ii) appointment decree; (iii) publicly disclosed among APs.	Ready.		
1.8	Grievance redress records: (i) list and numbers of grievances received; (ii) numbers of resolved issues; (iii) numbers of cases under GRC review; (iv) outstanding cases	Ready		Grievances received and redressed records are maintained at Contractor, DSISC and PIU level.

	(filed to court)			Out of the received grievances from three project districts, there is no grievances remaining pending to be redressed till the report period. At the same time there are no outstanding cases filled to court.
Monitoring and Reporting Arrangements				
1.9	Set up internal monitoring system: (i) assessment on capacity and staff requirements; (ii) criteria of safeguards assessment ; (iii) reporting mechanism	Ready		
1.10	Appoint external monitoring agency (as relevant): (i) recruitment schedule; (ii) TOR; (iv) baseline survey (v) reporting mechanism (vi) Action taken by management on reports.	Not ready		
1.11	Reporting: (i) frequency; (ii) timeliness; (iii) identified issues; (iv) action taken and / recommendation.	Ready		
2.0	RP/IPP IMPLEMENTATION			
Consultation				
2.1	Consultation: (i) responsibility; (ii) stakeholders Identified; (iii) consultation and process; (iv) documentation	Ready		
Mapping and Assets Inventory				
2.2	AP Identity cards & affected assets records: (i) issuance and distribution of AP ID cards, (ii) detail measurements survey of affected assets and documentation	Ready		Sample ID cards for package N24P/02A have been prepared, with distribution pending confirmation and reporting in the next SSMR.
2.3	Land acquisition activities: (i) maps of affected and relocation sites; (ii) acquisition & relocation schedule; (iii) coordination with the <b>asset's acquiring, transfer and registration</b> bodies	NA		
2.4	Common property/ public assets: (i) final inventory; (ii) restoration plan and schedule; (iii) funding sources	Not Ready		
Compensation, Relocation and Rehabilitation				
2.5	Payment of compensation and entitlements (as stated in the RP): (i) schedule of payment; (ii) records/ receipts of payment	Not Ready		Will be prepared during preparation of final RP.
2.6	Relocation of process (relocation site readiness): (i) housing & associated facilities established; (ii) transfer of new land/plot/ house ownerships completed	NA		
2.7	Provision of (a) income restoration, (b) additional assistance for vulnerable APs, (c) training, etc. (as stated in the RP): (i) per type of activities; (ii) schedule of implementation	NA		
Monitoring and Reporting				
2.8	Submission of the reports: (i) semiannual monitoring reports; (ii) external monitoring and evaluation reports (as required); (iii) completion report	Ready		11 <sup>th</sup> semi-annual report for the period Nov, 2023 to April, 2024 is submitted and approved by ADB.
2.9	Transfer of acquired assets to the acquiring agency	NA		

**Appendix 7: Details of Grievance Registration Status in North24 & South24 Parganas, East Midnapore & Bankura during this monitoring period**

Complaint No.	Date of Grievance Registered	GP	Name of Person	Mobile No. of Complainant	Social Status	Summary of Complaints/ Suggestions	Registered By	Addressed By	Detail Action Taken	Action Taken Disclosed	Date of Redressal
Bankura											
BK/02B/GRM/JUN/2024/1	24/07/2024	Saharhat	Goutam ROY	9474989868	Local villager	At Saharghati zone pipeline area, water pipeline leakage found	Contractor's representative	Contractor's representative	Water pipeline leakage is repaired	Yes, disclosed to complainant	26/07/2024
BK/04/GRM/JUL2024/207	20/07/2024	Indpur	Suwendu Bauri	9064473510	Site Security Guard	Road gap increased	Contractor's representative	Contractor's representative	Gap blocked	Yes, disclosed to complainant	29/07/2024
WBDWSIP/DWW/BKP/NCB - 01	17/08/2024	Govindopur	Kapil Biswas	8926092528	RIPL Site Worker	Insufficient of Light at Walk way	RIPL Site Workers	RIPL agency	After Complain Raised RIPL agency immediately Survey the Root	Yes, disclosed to complainant	30/08/2024
BK-PKG 02B/GRM/JUN 2024/1	29/10/2024	Taldangra	Anado Kumbhokar	8617680927	HSC Worker	Road Blocked	Contractor's representative	Contractor's representative	Open the road as per requirement	Yes, disclosed to complainant	31/10/2024
East Midnapore											
EM/01	15/05/2024	Byabattar Purba hat	Sk Ibrahim	9635128678	GP Resident	The arial electrical wire that was adjacent to the Narayanpur Ganga mandir entrance was broken due to the transit mixer crossing the area for supplying concrete at Intake site	Contactor	IR-L&T	The electric wire was repaired and electric supply was restored in the Temple.	Resolved	15.05.2024
EM/01	21/05/2024	Shitlapur pachim	Rabindranath Leiya	9734669570	GP Resident/ related to Narghat Temple	As piling work was ongoing at Haldi bridge in the field adjacent to the Ganga Temple, the area was cordoned	Contactor	IR-L&T	A meeting was arranged with villagers and it was explained that the same arrangement	Resolved	23/05/2024

Complaint No.	Date of Grievance Registered	GP	Name of Person	Mobile No. of Complainant	Social Status	Summary of Complaints/ Suggestions	Registered By	Addressed By	Detail Action Taken	Action Taken Disclosed	Date of Redressal
						off for the locals and entry was restricted. The locals were opposing the total restricted entry for the children and villagers.			was for their own safety and to ensure safety of the children and the stray animals, cattle. It was decided that hard barricading will be installed and the rest of the field will be made accessible for the villagers.		
EM/01	21/05/2024	Shittapur pachim	Sk Mugleazam	7872020863	GP Resident/ village Banbhera	Due to heavy rainfall and variable slope, the residence near the WTP office space and labor camp experience water logging in their yards. This resulted in inaccessible issues for the residents.	Contractor	IR-L&T	The stagnated water from the residence was pumped out and the issue was resolved.	Resolved	23/05/2024
EM/01	18/06/2024	Byabattar hat Purba	Sankar Shaw	9635544188	GP Resident/ village	Due to pipe laying activity both the primary roads leading to the village Icchapur was partly damaged which led to the inconvenience for the villagers.	Contractor	IR-L&T	A meeting was arranged and the contractor promptly repaired the road for adequate traffic flow.	Resolved	18/06/2024
EM/01	27/07/2024	Shittapur pachim(west)	SK. Mugle Azam	7602840683	GP Resident/ village Banbhera	Excess water from the soak pit of the WTP labor camp and office was percolating from	Contractor	IR-L&T	The soak-pit was emptied and cleaned and the issue was resolved.	Resolved	31/07/2024

Complaint No.	Date of Grievance Registered	GP	Name of Person	Mobile No. of Complainant	Social Status	Summary of Complaints/ Suggestions	Registered By	Addressed By	Detail Action Taken	Action Taken Disclosed	Date of Redressal
						under the boundary wall and inundating the residential house premises adjacent to the left side was the soak pit.					
EM/01	20/08/2024	Basudebpur	Anup Das	980020586	GP resident/ Basudebpur	Existing drinking water supply pipeline was damaged during MS pipe laying work at Basudebpur	Contractor	IR-L&T	Issues resolved after repair of the damaged water supply pipe line.	Resolved	23/08/2024
EM/01	25/09/2024	Nandakumar	Prasenjit Das	9434160359	Nandakumar Market	Existing drinking water supply pipeline was broken during MS pipe laying work at Nandakumar market	Contractor	IR-L&T	Issues resolved after repair of the damaged water supply pipe line.	Resolved	27/09/2024
EM/02	07/05/2024	Boyall II	Najmul Sk	9733215160	GP resident/NS Jalpai	Road restoration related issues near OHSR site	Contractor	IR-L&T	Road restoration work carried-out by contractor.	Resolved	08/05/2024
EM/02	14/06/2024	Khodambari	Tuhin Kr Mahato	9564561790	GP resident/Khodambari	Existence of private land near to the alignment proposed for laying of pipe. The owners were concerned that the alignment of the pipe will pass through their land.	Contractor	IR-L&T	Pipes were laid on the ROW of the road and over ponds / water bodies using wooden planks pilling and private land was not affected.	Resolved	14/06/2024
EM/02	12/07/2024	Mahammadpur	Raju Tung	9734151670	GP resident/Mahammadpur	Road restoration related issues in village Khodambari	Contractor	IR-L&T	Existing water supply pipeline was repaired by L&T.	Resolved	12/07/2024
EM/02	10/08/2024	Kendamari Jalpai GP	Sk Gulam	9732107181	GP resident/Garchakraberia	Road restoration related issues in village	Contractor	IR-L&T	Road restoration work carried-	Resolved	11/08/2024

Complaint No.	Date of Grievance Registered	GP	Name of Person	Mobile No. of Complainant	Social Status	Summary of Complaints/ Suggestions	Registered By	Addressed By	Detail Action Taken	Action Taken Disclosed	Date of Redressal
						Mahammadpur			out by contractor		
EM/02	23/08/2024	Samsabad	Md Raju	-	GP resident/Samsabad	Road restoration related issues near OHSR site	Contractor	IR-L&T	Work related to road restoration carried-out by contractor.	Resolved	23/08/2024
EM/02	27/08/2024	Samsabad	Bijoy Mondal	-	GP resident/Samsabad	Road cutting during pipe laying resulted in disruption of traffic movement	Contractor	IR-L&T	Road repair work executed by contractor.	-	27/08/2024
EM/02	13/09/2024	Kamalpur	Ranu Mondal	9713507891	GP resident/Kamalpur	Road restoration was not completed in some portions of the village upon pipe laying	Contractor	IR-L&T	Work related to road restoration carried-out by contractor	-	14/09/2024
EM/02	17/09/2024	Kamalpur	Sk Maidul	-	GP resident/Nandapur	Road restoration work was partly incomplete	Contractor	IR-L&T	Work related to road restoration completed by contractor	-	18/09/2024
EM/02	20/10/2024	Amdabad 1	Prasenjit Dhara	9731267102	GP resident/Amdabad	The private land owner objected to pipe laying as private land of the owner was very near to the proposed alignment	Contractor	IR-L&T	The land was measured in presence of GP functionaries and pipe was laid within the ROW of the road and ownership land was not affected.	-	20/10/2024
EM/02	26/10/2024	Amdabad 1	Abhijit Kundu	-	GP resident/Amdabad	Additional pipes were demanded in certain village lanes	Contractor	IR-L&T	Additional pipe lines were laid and issue resolved	Resolved	26/10/2024
North24 Pargana											
H-D-53	10/09/2024	Gopalpur I	Panchayat Prodhhan		Panchayat Prodhhan	Road Damage due to pipe laying/ Bamboo piling :	Through letter via PIU on 10.09.24-	DSISC	DSISC team NCC team & Panchayat	Yes	17/09/2024

Complaint No.	Date of Grievance Registered	GP	Name of Person	Mobile No. of Complainant	Social Status	Summary of Complaints/ Suggestions	Registered By	Addressed By	Detail Action Taken	Action Taken Disclosed	Date of Redressal
						<p>1. From Bakultala Math to Tapas Das house- 200 mt (Zone- 18, Madhya Gopalpur)</p> <p>2. From Rahul Amin house to Rajjak house, approx. 150 m (Zone-18, Benanti).</p> <p>3. From Biswanath Mondal house to Narayan Monda house- 100 m (Dharmatala, Zone - 19)</p> <p>4. From Jamuna Mondal house to Ramakrishna Mondal house - 100 m</p>	DSISC		<p>representatives jointly visited the complaint site.</p> <p>Observations:</p> <p>1. Road restoration has been done. Now due to the collapse of the pond the road has collapsed (approx 65 mt).</p> <p>2. Recently pipe has been laid.</p> <p>Restoration not completed. Informed to contractor for restoration.</p> <p>NB: Restoration completed on 22.09.2024</p> <p>3. Road is ok. But road needs to be developed to remove water logging on the road, but it has not been restored under the project scope.</p> <p>4. Bamboo piling had already been</p>		

Complaint No.	Date of Grievance Registered	GP	Name of Person	Mobile No. of Complainant	Social Status	Summary of Complaints/ Suggestions	Registered By	Addressed By	Detail Action Taken	Action Taken Disclosed	Date of Redressal
									done. Now, the pond side road has collapsed due to the damage of bamboo pile.		
H-D-53	10/09/2024	Gopalpur I	Panchayat Prodhan		Panchayat Prodhan	<p>5. From a) Kenaram <b>Mondale's house to Bhadu Sirdar's house</b> - 200 mt, (Zone - 18, Ramchaki)</p> <p>b) Shridam Gain's house to Basu Das Gain's house-30mt, pipe fell in canal (Zone - Ramchaki),</p> <p>c) Approx. 36m length has been damaged Near Ramchaki Primary school, Zone -18</p> <p>6) From Shridam Gayen house to Basudas Gayen house, approx - 100 mt, Zone - 18</p> <p>7) From Nirjala Gheri to Shridam Sing house- approx. 1 km (Zone-2, Harangheri)</p> <p>8. From Maa Kali Sangha to Golam Gheri, approx. 900mt (Zone -2, Harangheri)</p> <p>9. From Ajibar Mondal house to</p>	Through letter via PIU ON 10.09.24- DSISC	DSISC	<p>5. a &amp; b: Bamboo piling had already been done. Now, the canal side road has collapsed due to the damage of those bamboo pile. c) Road damage was not due to pipe laying work.6. Bamboo piling was done. Because of the damage of the bamboo piles, the road has again collapsed.</p> <p>7. Bamboo piling was done. Because of the damage of the bamboo piles, the road has again collapsed.</p> <p>8. Bamboo piling was done before.</p>	YES	17/09/2024

Complaint No.	Date of Grievance Registered	GP	Name of Person	Mobile No. of Complainant	Social Status	Summary of Complaints/ Suggestions	Registered By	Addressed By	Detail Action Taken	Action Taken Disclosed	Date of Redressal
						Boyalmari Top - 1 km (Zone- 2, Amradengi			Because of the damage of the bamboo piles, the road has again collapsed. 9. Bamboo piling had already been done. Now, the pond side road has collapsed due to the damage of bamboo pile.		
H-D-54	11/09/2024	HAROA	Panchayat Prodhan		Panchayat Prodhan	Road Damage due to pipe laying:  1. From Golam Sarder's house to Anar Ali's house - (Vill- Paschim Goberia, Zone-19) <b>2. From Ismail's house to Salam Molla's house, approx. 400m length, (Vill- Paschim Goberia, Zone-19)</b>  3. From PWD road to Firoj Mistri's house - (Vill- Paschim Goberia, Zone-19)	Through letter via PIU ON 11.09.24- DSISC	DSISC	DSISC team NCC team & Panchayat representatives jointly visited the complaint site. Observations:1. The road is damaged. Shoulder settlement, repair with brick soling intermittently required (Approx. 30 mt). Informed to contractor for repairing the damage portion. 2. Some portions of road	Yes	28/09/2024

Complaint No.	Date of Grievance Registered	GP	Name of Person	Mobile No. of Complainant	Social Status	Summary of Complaints/ Suggestions	Registered By	Addressed By	Detail Action Taken	Action Taken Disclosed	Date of Redressal
									is damaged. Repairs with brick soling are required. Informed to contractor for repairing the damaged portion. 3. The road is damaged. Repair with brick soling needed approx. 20mt. Informed to contractor for repairing the damage portion.		
H-D-54	11/09/2024	HAROA	Panchayat Prodhan		Panchayat Prodhan	4. From Ohab Molla's house to Bhadu Sardar's house - (Vill- Paschim Goberia, Zone-19) 5. From Adampur four point to temple - (Vill- Uttar Adampur, Zone-19) 6. CC road in front of Saidul Molla's house- (Vill- Dakshin Kalikapur, Zone- 19) 7. CC road in front of Chadek Ali's house- (Vill- Dakshin Kalikapur, Zone- 19)	Through letter via PIU ON 11.09.24- DSISC	DSISC	4. The road is damaged. Settlement of shoulder, repair with brick soling are intermittently required (Approx. 20 mt). Informed to contractor for repairing the damage portion. 5. Road damage is not for pipe laying work. 6. The road is okay. Valve chamber work	Yes	28/09/2024

Complaint No.	Date of Grievance Registered	GP	Name of Person	Mobile No. of Complainant	Social Status	Summary of Complaints/ Suggestions	Registered By	Addressed By	Detail Action Taken	Action Taken Disclosed	Date of Redressal
									is not complete, needed to install the cover slab to avoid accident. 7. The road is okay. Valve chamber work needs to be completed, needed to install the cover slab to avoid accident		
H-D-55	11/09/2024	Khasbalanda	Panchayat Prodhan		Panchayat Prodhan	Road Damage due to pipe laying: Road Damage due to pipe laying: 1. From PWD road to Malin Sardar's house, approx. 600ft, Bantosa mouza.2. From PWD road to Muche Parui, Dihigachhi Sansad, approx. 400 ft. (Zone-8)3. From Subhas Das's house to Kinur shop, Latarbagan Sansad, approx 500 ft. (Zone - 21)4. From CC road to Bhanu Sing's house, Mahistikari Sansad approx 30ft (Zone -20)	Through letter via PIU ON 11.09.24- DSISC	DSISC	DSISC team NCC team & Panchayat representatives jointly visited the complaint site. Observations:1. Pipe laying has been done, but road restoration is not completed. Contractor was informed to complete the work. NB: Road restoration has been completed on 27.09.2024NB: Restoration work is completed on 27.09.2024 2.	Yes	21/09/2024

Complaint No.	Date of Grievance Registered	GP	Name of Person	Mobile No. of Complainant	Social Status	Summary of Complaints/ Suggestions	Registered By	Addressed By	Detail Action Taken	Action Taken Disclosed	Date of Redressal
									Bamboo piling has already been done. Because of the gradual damage of the bamboo piles, the road has again collapsed. 3. The road is okay. 4. The road is okay.		
H-D-55	11/09/2024	Khasbalanda	Panchayat Prodhan		Panchayat Prodhan	5. From Mostan's shop to Blue Print medicine shop, Majherhati Sansad, approx 50 ft.(Zone - 21) 6. From PWD road front to Bylane , Simla Sansad, approx 10 ft. 7. From Ajid Sardar's house to PWD road, Makhalgachhi Sansad, approx 20 ft.(Zone - 20)8. From Becharam Mahali Saner Ghat to Amrito Mahali's pond, Nasirhati Sansad, approx 15 ft. (Zone - 20)	Through letter via PIU ON 11.09.24- DSISC	DSISC	5. Road damage is not due to pipe laying work..6. The retoration work is not completed, CC road restoration required. Informed to contractor to complete the work. NB: Road restoration has been completed on 08.10.20247. Road has been damaged due to road crossing. Informed contractor to complete the work. NB: Road	Yes	21/09/2024

Complaint No.	Date of Grievance Registered	GP	Name of Person	Mobile No. of Complainant	Social Status	Summary of Complaints/ Suggestions	Registered By	Addressed By	Detail Action Taken	Action Taken Disclosed	Date of Redressal
									restoration has been completed on 08.10.20248. .		
H-D-55	11/09/2024	Khasbalanda	Panchayat Prodhan		Panchayat Prodhan	9. From PWD road to Milan's house, Subhaspalli Sansad, approx 400 ft.10. From Netaji Sangha to Subhaspalli SSK, Subhaspalli Sansad, approx 400 ft.(Is it damaged again?) 11. From Sankar Roy's house to Arjun Mondal's house. 12. From Haran Molla's house to Nal Pukur Dhar, Latarbagan Sansad, approx 100 ft. (Zone -21)	Through letter via PIU ON 11.09.24- DSISC	DSISC	9. Road damage is not for pipe laying work.10. Previously restoration work was completed. 11. BM road has been damaged for pipe laying. Restoration is needed. Informed to contractor to complete the work. 12. In 3 places approx 3 sq/m restoration needed near Haran Molla's house. Informed to contractor to complete the work.	Yes	21/09/2024
H-D-56	11/09/2024	Gopalpur II	Panchayat Prodhan		Panchayat Prodhan	Road Damage due to pipe laying/ Bamboo piling: 1. From Pukuria Primary School to Jagatpur Switch Gate, Zone 1	Through letter via PIU ON 11.09.24- DSISC	DSISC	DSISC team NCC team & Panchayat representatives jointly visited the complaint	Yes	18/09/2024

Complaint No.	Date of Grievance Registered	GP	Name of Person	Mobile No. of Complainant	Social Status	Summary of Complaints/ Suggestions	Registered By	Addressed By	Detail Action Taken	Action Taken Disclosed	Date of Redressal
						& 18 2. From Pukuria Tetultala to Ismail's house. Zone -1 3. From Bhawanipur Noor's shop to Enayet Mondal's house. 4. From Natuar Ati Siddik Gaji's house to Hanif Molla's house. Zone -1.			site. Observations:1. Approx. 20 mt length of the road has been damaged, but it is not for pipe laying work. 2. Some portion of the road has been damaged, but road damage is not for pipe laying work. 3. Approx. 30m road is damage, but it is not not for pipe laying. 4. Approx. 25m road is damage, but it is not not for pipe laying.		
H-D-56	11/09/2024	Gopalpur II	Panchayat Prodhan		Panchayat Prodhan	5. From Natuar Ati Beltala to Hanif Molla's house, Zone -1 6. From Amla OHR1 to Endua Masjid's road, Zone -1 7. From Haner Khada to khatra more via batgachi Masjit, Zone -1.8. 8. From Battala to Endua Ferighat to Nebutala, Zone- 18. 9. From Burir pukur	Through letter via PIU ON 11.09.24- DSISC	DSISC	5. The road has been damaged. Informed to contractor to complete the work. 6. The road was damaged, but not for the pipe laying work. 7. Bamboo piling has already been	YES	18/09/2024

Complaint No.	Date of Grievance Registered	GP	Name of Person	Mobile No. of Complainant	Social Status	Summary of Complaints/ Suggestions	Registered By	Addressed By	Detail Action Taken	Action Taken Disclosed	Date of Redressal
						Madrasha's Eidgar to Nebutala PMGSY road, Zone- 18.			done. With the gradual damage of the bamboo piles, the road has again collapsed. 8. The road was damaged, but not for the pipe laying work. 9. The road was damaged, but not for the pipe laying work.		
H-D-56	11/09/2024	Gopalpur II	Panchayat Prodhan		Panchayat Prodhan	10. From Khatra more to Sirajul's house, Zone- 01 10. From Khatra more to Sirajul's house, Zone- 01 11. From Khatra Ballfield to Singha Basha Pond, Zone - 01 12. From Badsha Dafadar's house to Khatra Machmarah Noor <b>Islam Mondal's</b> house, zone - 01	11.09.24- DSISC	DSISC	10. Bamboo piling was done before. With the gradual damage of the bamboo piles, the road has again collapsed.11. Bamboo piling was done before. With the gradual damage of the bamboo piles, the road has again collapsed.12. Bamboo piling was done before. With the gradual	YES	18/09/2024

Complaint No.	Date of Grievance Registered	GP	Name of Person	Mobile No. of Complainant	Social Status	Summary of Complaints/ Suggestions	Registered By	Addressed By	Detail Action Taken	Action Taken Disclosed	Date of Redressal
									damage of the bamboo piles, the road has again collapsed.		
H-D-57	11/09/2024	Sonapukur-Shankatpur	Panchayat Prodhan		Panchayat Prodhan	Road Damage due to pipe laying/ Bamboo piling: 1. From Sankarpur Avay Kowra's house to Neharul Molla's house, Zone-10. 2. From Haroa bridge side to Auto stand, Zone -10. 3. From Baltia Ranjit Mondal's house to Chatur Mondal's house, Zone -9.	Through letter via PIU on 11.09.24- DSISC	DSISC	DSISC team NCC team & Panchayat representatives jointly visited the complaint site. Observations:1. Approx. 6 meters of road has been damaged. The contractor has been informed to repair the damaged road.NB: Damage road repaired has been completed on 28.10.2024 2. Approx. 10 meters of road has been damaged. The contractor has been informed to repair the damaged road. 3. Approx. 20m of road has been damaged. The contractor	YES	23/09/2024

Complaint No.	Date of Grievance Registered	GP	Name of Person	Mobile No. of Complainant	Social Status	Summary of Complaints/ Suggestions	Registered By	Addressed By	Detail Action Taken	Action Taken Disclosed	Date of Redressal
									has been informed to repair the damaged road		
H-D-57	11/09/2024	Sonapukur-Shankatpur	Panchayat Prodhan		Panchayat Prodhan	4. From Dhurapota Gobinda Mondal's house to SSK School, Zone - 07.. 5. From Uktor pukur side to Gabtala CC Road, Zone - 10.6. From Dhurapota main road to Napit para via Mithu Sardar's house, Zone - 07. 7. From Arkid club to Najar Nagar FP School, Zone - 07.8. From Brahaman Chak Bijoy Mondal's house to Dibakaes's house, via Bholanath Mondal's house, Zone - 07	Through letter via PIU ON 11.09.24- DSISC	DSISC	4. The road damage is not for pipe laying work.5. Restoration work of concrete road already completed. No need of repair. 6. The road damage is not for pipe laying work.7. The road is okay.8. Restoration work of concrete road already completed. No need of repair.	YES	23/09/2024
H-D-58	11/09/2024	Bokjuri	Panchayat Prodhan		Panchayat Prodhan	Road Damage due to pipe laying/ Bamboo piling:1. From Majampur Kamarbari more to Fulbagan ground, Zone -172. From Kharubala river side to Bokjuri Chhatimtala, Zone - 11 & 12, Khaarupala. 3. From Bokjuri Lichutala to Chhoto Bokjuri Ferighat, Zone- 11	Through letter via PIU ON 11.09.24- DSISC	DSISC	DSISC team NCC team & Panchayat representatives jointly visited the complaint site. Observations:1. Some portion of pipe line has been damaged for Drain construction. Pond side	YES	01/10/2024

Complaint No.	Date of Grievance Registered	GP	Name of Person	Mobile No. of Complainant	Social Status	Summary of Complaints/ Suggestions	Registered By	Addressed By	Detail Action Taken	Action Taken Disclosed	Date of Redressal
						4. From Majampur School more to Hader Pukur more. 5. From Bartomesia PMGSY road to Ghosh Para via Paran Ghosh's house, zone -11			shoulder settlement, some earth caution repair is needed. Contractor has been notified for repairs.2. The road damage is not for pipe laying work.3. The road damage is not due to the pipe laying work.4. The road damage is not due to the pipe laying work.5. The road damage is not due to the pipe laying work.		
H-D-58	11/09/2024	Bokjuri	Panchayat Prodhan		Panchayat Prodhan	6. From Akandaberia Rafikul Molla's house to Manirul Molla's house, Zone -11.7. From Mathura Kamarpukur to Hossain's. Mallik's house, Zone -15.8. From Jhinkia Anar Hossain's house to Payragachha PMGSY road, Zone-15.9. From Asrab Molla's house to Haru Biswas's	Through letter via PIU ON 11.09.24- DSISC	DSISC	6. The road damage was not due to the pipe laying work.7. A total of 12 meters of road damage was found, but the cause . The road is okay. 9. The road damage was not due to the pipe laying work. 10. The	YES	01/10/2024

Complaint No.	Date of Grievance Registered	GP	Name of Person	Mobile No. of Complainant	Social Status	Summary of Complaints/ Suggestions	Registered By	Addressed By	Detail Action Taken	Action Taken Disclosed	Date of Redressal
						house, 17.10. From Kharupalajame Masjei to Abul Moola's house, Zone - 12			road damage was not due to the pipe laying work.		
H-D-59	12/09/2024	Salipur	Panchayat Prodhan		Panchayat Prodhan	Road Damage due to pipe laying/ Bamboo piling:1. From Andulia Kolupur More to Boalghata Bazar, PMGSY road, Zone -13.2. From Payragachha More to Boalghata Bazar, PMGSY road.3. From Khalisadi More to Talberis kabasesthan, PMGSY ROAD zONE-14 ,4. From Jamat Ali Molla's house to Das para pond side. 5.From karia road to kakuria chorani para pond side .zone -16	Through letter via PIU ON 11.09.24- DSISC	DSISC	DSISC team NCC team & Panchayat representatives jointly visited the complaint site. Observations:1. The road is okay.2. The road is okay.3. The road is okay.4. Bamboo piling was done before. The road is okay now.5. The road damage is not for pipe laying work.	yes	30/09/2024
H-D-59	12/09/2024	Salipur	Panchayat Prodhan		Panchayat Prodhan	6. From South Kakuria FP School to PWD road drain, zone - 16 7. From Arjuntala Bajtulla shop to Hkalisadi ICDS centre pond side, Zone - 14. 8. From Khalisadi Dinesh Gain's house to Majumdar's pond, Zone - 14.	Through letter via PIU ON 11.09.24- DSISC	DSISC	6. Bamboo piling had already been done. The drain damage is not for pipe laying work.7. Bamboo piling had already been done. The road damage is not for pipe laying	yes	30/09/2024

Complaint No.	Date of Grievance Registered	GP	Name of Person	Mobile No. of Complainant	Social Status	Summary of Complaints/ Suggestions	Registered By	Addressed By	Detail Action Taken	Action Taken Disclosed	Date of Redressal
						9. From Khalisadi Pallab Banerjee's house to Bakultala road, zone -17. 10. From Andulia Rabin Mondal's house to Tati pokur.			work.8. Pipes are not being laid there yet.9. The road damage is not for pipe laaying work.10. The piling work has already been done. Road potholes are damaged, but it is not project's scope to repair them.		
H-D-59	12/09/2024	Salipur	Panchayat Prodhan		Panchayat Prodhan	11. From Tapas Ghosh's house to Andulia mandir, Zone - 13.12. Kakuria Sukur Ali's pond side, Zone - 16.13. Patragachha Vadla & Baro Pukur pond side, Zone- 15. 14. Payragachha Kahar Para Talpukur side, Zone - 15. 15. Mukundapur Kamar Pukr's west side, Zone- 16 16. From Salipur High School to Bazar, Kalimandirdrain, Zone -16	Through letter via PIU ON 11.09.24- DSISC	DSISC	11. Road potholes are damaged, but it is not under the project's scope to repair them. 12. CC road crossing needs repair about 10 meters. The contractor has been informed to repair the damaged parts. NB: Damage road repair has been completed on 28.10.2024 13. The pipe beside the pond is floating due to piling damage. CC	yes	30/09/2024

Complaint No.	Date of Grievance Registered	GP	Name of Person	Mobile No. of Complainant	Social Status	Summary of Complaints/ Suggestions	Registered By	Addressed By	Detail Action Taken	Action Taken Disclosed	Date of Redressal
									road is not damaged. 14. The road is ok. 15. The pipe beside the pond is floating due to piling damage. CC road is not damaged. 16. Drain damage is not for pipe laying work.		
H-D-59	12/09/2024	Salipur	Panchayat Prodhan		Panchayat Prodhan	17. From Kakuria Molla Para to Baman pukur drain, Zone - Zone -16.18. From Salipur FP School to Shwasan via 91 PWD road bazar, Zone -16.19. From Haripur Jamsed Ali <b>Molla's house</b> to Kahar Para Pond side, Zone - 16.20. From Khalisadi Masjid to Khalisadi ICDS centre pond side, Zone- 14.20. From Khalisadi Masjid to Khalisadi ICDS centre pond side, Zone- 14.21. From Boalghata Madrasha to Boalghata purano bridge drain, Zone -	Through letter via PIU ON 11.09.24- DSISC	DSISC	17. Drain damage is not for pipe laying.18. The road is ok. 19. The pipe beside the pond is floating due to piling damage. CC road is not damaged. 20. The pipe beside the pond is floating due to piling damage. CC road is not damaged. 21. Brick drain filled with earth, no road damage there.	yes	30/09/2024

Complaint No.	Date of Grievance Registered	GP	Name of Person	Mobile No. of Complainant	Social Status	Summary of Complaints/ Suggestions	Registered By	Addressed By	Detail Action Taken	Action Taken Disclosed	Date of Redressal
						13.					
H-D-60	13/09/2024	Kulti	Panchayat Prodhan		Panchayat Prodhan	Road Damage due to pipe laying/ Bamboo piling:1. From Najrul Molla's house to main road, Makhla sansad.2. From Moti Molla's shop to School, Laugachhi Sansad. 3. From Puratan Kamarganti main road to Madhabi Mondal's house. Zone - 064. From Chhattu Roy's house to Nimai Gain's house, Kamarganti village.	Through letter via PIU ON 11.09.24- DSISC	DSISC	DSISC team NCC team & Panchayat representatives jointly visited the complaint site. Observations:1. The road damage is not for pipe laying work.2. The road is okay.3. The road damage is not for pipe laying.4. Approx. 32 m length restoration required. The contractor has been informed to repair the damaged parts. NB: Damage Road repair has been completed on 12.10. 2024..	yes	04/10/2024
H-D-60	13/09/2024	Kulti	Panchayat Prodhan		Panchayat Prodhan	5. From Saifuddin Sk's house to Mochhar Gazi's house,Zone - 05 6. From Ghusighata Bazar to Kulti Look gate, Ghusighata.6. From Ghusighata	Through letter via PIU ON 11.09.24- DSISC	DSISC	5. Approx. 32 meter road has been damaged due to pipe laying. The contractor has been informed to repair the	yes	04/10/2024

Complaint No.	Date of Grievance Registered	GP	Name of Person	Mobile No. of Complainant	Social Status	Summary of Complaints/ Suggestions	Registered By	Addressed By	Detail Action Taken	Action Taken Disclosed	Date of Redressal
						Bazar to Kulti Look gate, Ghusighata.8. From Latif Sardar's house to Karibulla Payik's house, Laugachhi. 9. From Kamarganti Bazar to Radhanagar Bazar			damaged parts. NB; Repair completed on 12.10.2024.6. The road damage is not for pipe laying work.7. The road damage is not for pipe laying work.8. The road is okay.9. The road is okay.		
B-D-51	13/09/2024	Polerhat II	Panchayat Prodhan		Panchayat Prodhan	Road Damage due to pipe laying: 1. From Paddapukur School (near Bazar, PWD road ) to Uria Para Anantapur More, via Sadhuka More.	Through letter via PIU ON 13.09.24- DSISC	DSISC	DSISC team NCC team & Panchayat representatives jointly visited the complaint site. Observations: 1. Shoulder damage, road damage approx 50m in various locations, approx 10m road damaged at Sadhuka more, Bituminous Road damage due to pipe laying. Restorations are not complete.	yes	16/09/2024

Complaint No.	Date of Grievance Registered	GP	Name of Person	Mobile No. of Complainant	Social Status	Summary of Complaints/ Suggestions	Registered By	Addressed By	Detail Action Taken	Action Taken Disclosed	Date of Redressal
									The contractor has been informed to repair the damaged parts.		
B-D-51	13/09/2024	Polerhat II	Panchayat Prodhan		Panchayat Prodhan	2. From Panchanan Ruidas's house to Shanti Master's house.3. From Natun hat PWD road to Machhibhanga Bheri.4. from Hakim Khan's house to akbar's tea shop 5. Problems of drain making due to pipe laying at shallow soil. a. From Charinjit house's to Mohit's house	Through letter via PIU ON 13.09.24- DSISC	DSISC	(earth) was completed during the pipe laying work and road is not damaged.3. Approx. 30 m road has been damaged at the time of pipe laying work, but restoration is not complete. The demand of the local authorities is it should be brick shoulder on both sides. 4. The road damage is not for pipe laying work. 5. The road damage is not for pipe laying work	yes	16/09/2024